

+NOTICE!!

These documents have been scanned!

Do not place un-scanned documents beneath this notice!

Do not remove this notice from this file!

GPO Jacket No. 560-102
Print Order 61540
Rise Business Services, LLC
Job=AZ15 8/2/2019



Box Number= AZ15193



Claim Begin-End: AMC302812-AMC302857

1 Initial Receipt



AZ15193-7

AMC300253-AMC303011

Date Prepared: March 25, 1997

Lead A MC Number: A MC 302812

Ending A MC Number: A MC 302857

CLAIM INDEX

<u>SERIAL NUMBER</u>	<u>CLOSURE DECISION DATE</u>	<u>CLAIM NAME</u>	<u>CLAIMANT'S NAME</u>
A MC 302812	<u>7/7/93</u>	LHP - 1	CHEMSTAR LIME CO.
A MC 302813		LHP - 2	" "
A MC 302814		LHP - 3	" "
A MC 302815		GCP - 1	" "
A MC 302816		GCP - 2	" "
A MC 302817		GCP - 3	" "
A MC 302818		GCP - 4	" "
A MC 302819		GCP - 5	" "
A MC 302820		GCP - 6	" "
A MC 302821		GCP - 7	" "
A MC 302822		GCP - 8	" "
A MC 302823		GCP - 9	" "
A MC 302824		GCP - 10	" "
A MC 302825		GCP - 11	" "
A MC 302826		GCP - 12	" "
A MC 302827		GCP - 13	" "
A MC 302828		GCP - 14	" "
A MC 302829		GCP - 15	" "
A MC 302830		GCP - 16	" "
A MC 302831		GCP - 17	" "
A MC 302832	<u>7/7/93</u>	GCP - 18	" "
A MC 302833		LHL - 1	" "
A MC 302834		LHL - 2	" "
A MC 302835		LHL - 3	" "
A MC 302836		LHL - 4	" "

7/7/93

A MC 302837		GCL - 1	"	"
A MC 302838		GCL - 2	"	"
A MC 302839		GCL - 3	"	"
A MC 302840		GCL - 4	"	"
A MC 302841		GCL - 5	"	"
A MC 302842		GCL - 6	"	"
A MC 302843		GCL - 7	"	"
A MC 302844		GCL - 8	"	"
A MC 302845		GCL - 9	"	"
A MC 302846		GCL - 10	"	"
A MC 302847		GCL - 11	"	"
A MC 302848		GCL - 12	"	"
A MC 302849		GCL - 13	"	"
A MC 302850		GCL - 14	"	"
A MC 302851		GCL - 15	"	"
A MC 302852	7/7/93	GCL - 16	"	"
A MC 302853	8/31/96	GCL - 17	"	"
A MC 302854		GCL - 18	"	"
A MC 302855		GCL - 19	"	"
A MC 302856		GCL - 20	"	"
A MC 302857	8/31/96	GCL - 21	"	"

7/7/93

8/31/96

8/31/96

UNITED STATES
DEPARTMENT OF THE INTERIOR
BUREAU OF LAND MANAGEMENT

RECEIPT AND ACCOUNTING ADVICE

NO. 1681486 04

SM/AZ 03/22/90

2 22 12 460.00

on Computer 3-29-90
[Signature]

Subject: LOCATION NOTICES (46)

Applicant: CHEMSTAR, INC.
RT. 1, BOX 110
DOUGLAS, AZ 85607

Remitter: CAN-AM CORPORATION
P. O. DRAWER T
DOUGLAS, AZ 85608
CK #1439 364-2429

Assignor:

LEASE MANAGEMENT DATA NEW UPDATE PAYMENT

ORIGINAL SERIAL NO.	ASG.	TYPE	ST.	CTY.	FUND SYMBOL	ACRES/UNITS	RATE
AMC 302812-302857							

AMOUNT	ANV. DATE	EXP. DATE	BILL CYC.	S/C	DISTRICT	NEXT BILL	MISC. DATA	U of M	ACTUAL UNITS

ASSIGNMENT SERIAL NO.	ASG.	TYPE	ST.	CTY.	FUND SYMBOL	ACRES/UNITS	RATE

AMOUNT	ANV. DATE	EXP. DATE	BILL CYC.	S/C	DISTRICT	NEXT BILL	MISC. DATA	U of M	ACTUAL UNITS

APPLY REMITTANCE

ACTION	FUND SYMBOL	CTY.	AMOUNT
FILING FEE			
RENTAL			
UNEARNED			
REFUND			
TOTAL			
AMOUNT DUE			

Remarks:

BY: _____ DATE: _____

Lease in Escrow?
 KGS? Of Interest?
 Auto Escalates? Operating Rights?
 Auto Renew? Operator
 Bond Filed?

FOR MMS USE ONLY

BILLEE	FOREST REFUGE
NUMBER	
OCS SECTION	
CODE	

UNITED STATES
DEPARTMENT OF THE INTERIOR
BUREAU OF LAND MANAGEMENT

RECEIPT AND ACCOUNTING ADVICE

NO. 1681486 04

SM/AZ 03/22/90

Subject: LOCATION NOTICES (40) 2 22 12 460.00

Applicant: CHEMSTAR, INC.
RT 1, BOX 110
DOUGLAS, AZ 85607

on computer 3-29-90
90/4

Remitter: CAN-AM CORPORATION
P. O. DRAWER 7
DOUGLAS, AZ 85608
CK #1439 364 2429

Assignor: LEASE MANAGEMENT DATA NEW UPDATE PAYMENT

ORIGINAL SERIAL NO.	ASG.	TYPE	ST.	CTY.	FUND SYMBOL	ACRES/UNITS	RATE
AMS 302012 302857	17	170					

AMOUNT	ANV. DATE	EXP. DATE	BILL CYC.	S/C	DISTRICT	NEXT BILL	MISC. DATA	U of M	ACTUAL UNITS
						LHP # 1, 2, 3			
						GCP # 5, 6, 7, 8, 9, 10 = SKHE			
						GCL # 12, 13, 14, 15, 16			

ASSIGNMENT SERIAL NO.	ASG.	TYPE	ST.	CTY.	FUND SYMBOL	ACRES/UNITS	RATE
					GCL # 17, 18, 19, 20, 21		

AMOUNT	ANV. DATE	EXP. DATE	BILL CYC.	S/C	DISTRICT	NEXT BILL	MISC. DATA	U of M	ACTUAL UNITS

APPLY REMITTANCE			
ACTION	FUND SYMBOL	CTY.	AMOUNT
FILING FEE			
RENTAL	302533		
	302537-302552		
UNEARNED			
REFUND			
TOTAL			
AMOUNT DUE			

Remarks:

~~GCL # 17, 18, 19~~
~~Sublet to GCL # 35800~~
~~(not included) Feb. 1991~~
 302534-302536
 302553-302557

BY: _____ DATE: _____

Lease in Escrow?
 KGS?
 Auto Escalates?
 Auto Renew?

Of Interest?
 Operating Rights?
 Operator
 Bond Filed?

FOR MMS USE ONLY

BILLEE	FOREST REFUGE
NUMBER	
OCS SECTION	
CODE	

NOTICE!!

These documents have been scanned!

Do not place un-scanned documents beneath this notice!

Do not remove this notice from this file!

GPO Jacket No. 560-102
Print Order 61540
Rise Business Services, LLC
Job=AZ15 8/2/2019




Box Number= AZ15193



Claim Begin-End: AMC302812-AMC302857

2 Correspondence



AZ15193-7

AMC300253-AMC303011

**NO
DOCUMENTS
FOUND**

NO DOCUMENTS FOUND
NO DOCUMENTS FOUND

NOTICE!!

These documents have been scanned!

Do not place un-scanned documents beneath this notice!

Do not remove this notice from this file!

GPO Jacket No. 560-102
Print Order 61540
Rise Business Services, LLC
Job=AZ15 8/2/2019



Box Number= AZ15193



Claim Begin-End: AMC302812-AMC302857

3 Transfers



AZ15193-7

AMC300253-AMC303011

**NO
DOCUMENTS
FOUND**

NO DOCUMENTS FOUND
NO DOCUMENTS FOUND

NOTICE!!

These documents have been scanned!

Do not place un-scanned documents beneath this notice!

Do not remove this notice from this file!

GPO Jacket No. 560-102
Print Order 61540
Rise Business Services, LLC
Job=AZ15 8/2/2019




Box Number= AZ15193



Claim Begin-End: AMC302812-AMC302857

4 Annual Filings



AZ15193-7

AMC300253-AMC303011



327294

295242

325951

312676

331602

VIA CERTIFIED MAIL

302812

326721

331174

329405

312579

299902

May 30, 2017

Bureau of Land Management
1 North Central Avenue Ste 800
Phoenix, AZ 85004-4427
Attn: Records and Title Section

Re: 2018 Maintenance Fees

RECEIVED
BLM
2017 JUL 11 P 2:48
PHOENIX, ARIZONA

Please find enclosed Affidavits of Evidence of Payment for the 2018 assessment year.

The owner of the mining claims is Chemical Lime Company (Formerly Chemstar Lime Company) and the current mailing address is P.O. Box 985004; Fort Worth, Texas 76185-5004.

Also enclosed is our company check in the amount of \$7,595.00, which represents the claim maintenance fee of \$155.00 per claim for the 2018 assessment year.

Please return the accounting advice confirmation for receipt and a BLM file-stamped copy of the affidavit to the undersigned. If further information is needed, please inform the undersigned so that we may comply within the time required by law.

Best Regards,

Chris Sumner, P.G., M.S.
Manager, Land & Surveying – Mining & Exploration

Lhoist North America
P.O. Box 985004, Fort Worth, Texas 76185-5004
3700 Hulen Street, Fort Worth, Texas 76107
817.806.1654 direct
817.542.5134 cell
800.365.6724 toll-free
Chris.Sumner@Lhoist.com

ENTERED
JUL 17 2017
BY: RAM

AFTER RECORDING RETURN TO:

Mr. Chris Sumner, P.G., M.S.
Chemical Lime Company
P.O. Box 985004
Fort Worth, Texas 76185-5004

**AFFIDAVIT
EVIDENCE OF PAYMENT
OF ANNUAL MAINTENANCE FEE FOR 2018
IN LIEU OF ASSESSMENT WORK**

This will serve as a notice that the owner of the mining claims/or mill sites listed on Exhibit "A" attached, intends to continue to hold the claims and/or mill sites located in the County of Cochise, State of Arizona, in the mining year ending Sept. 1, 2018.


The annual maintenance fee of \$155.00 for each mining claim or mill site as required under the Omnibus Budget Reconciliation Act of 1993 will be mailed to the Arizona State Office of the BLM on or before September 1, 2017 in the form of a check in the amount of \$7,595.00 for the 49 claims/mill sites listed in the attached exhibit.

The owner of the mining claims/mill sites is:

Chemical Lime Company
(Formerly Chemstar Lime Company)
P.O. Box 985004
Fort Worth, Texas 76185-5004

The claims listed are held and claimed by the owner for the valuable mineral contained therein.


Dated this 15th day of June, 2017.



Chris Sumner, P.G., M.S.
Manager, Land & Surveying
Mining and Exploration
Chemical Lime Company

State of Texas
County of Tarrant

Subscribed and sworn to before me
This 15th day of June, 2017.



Notary Public

RECEIVED
BLM AZ STATE OFFICE
2017 JUL 11 P 2:49
PHOENIX, ARIZONA

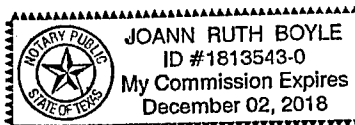


EXHIBIT "A"

DOUGLAS LODE CLAIMS

Sections 1 & 12, Township 24 South, Range 25 East
Section 7, Township 24 South, Range 26 East G & S R M
Cochise County, Arizona

Owner: Chemical Lime Company (Formerly Chemstar Lime Company)
P.O. Box 985004
Fort Worth, TX 76185-5004

CLAIM NAME	BLM SERIAL NUMBER
Douglas Lode 1	AMC 326721 ⁷
Douglas Lode 2	AMC 326722
Douglas Lode 3	AMC 326723 _J
Douglas Lode 3A	AMC 331174—
Douglas Lode 4	AMC 326724 ⁷
Douglas Lode 5	AMC 326725
Douglas Lode 6	AMC 326726
Douglas Lode 7	AMC 326727
Douglas Lode 8	AMC 326728
Douglas Lode 9	AMC 326729
Douglas Lode 10	AMC 326730 _J
Douglas Lode 11	AMC 329405—
Douglas Lode 12	AMC 326732 ⁷
Douglas Lode 13	AMC 326733
Douglas Lode 14	AMC 326734
Douglas Lode 15	AMC 326735 _J

16 Claims

RECEIVED
BLM AD. STAFF OFFICE
2011 JUL 11 P 2:49
PHOENIX, ARIZONA

EXHIBIT "A"

DOUGLAS MILL SITE CLAIMS

Sections 1 & 12, Township 24 South, Range 25 East
Section 7, Township 24 South, Range 26 East G & S R M
Cochise County, Arizona

Owner: Chemical Lime Company (Formerly Chemstar Lime Company)
P.O. Box 985004
Fort Worth, TX 76185-5004

CLAIM NAME	BLM SERIAL NUMBER
Douglas Millsite 1	AMC 326736 ⁷
Douglas Millsite 2	AMC 326737
Douglas Millsite 3	AMC 326738
Douglas Millsite 4	AMC 326739
Douglas Millsite 5	AMC 326740
Douglas Millsite 6	AMC 326741
Douglas Millsite 7	AMC 326742
Douglas Millsite 8	AMC 326743]

8 CLAIMS

RECEIVED
BLM AZ STATE OFFICE
2017 JUL 11 P 2:49
PHOENIX, ARIZONA

EXHIBIT "A"

DOUGLAS PLANT PLACER CLAIMS

Sections 1 & 12, Township 24 South, Range 25 East
Section 7, Township 24 South, Range 26 East G & S R M
Cochise County, Arizona

Owner: Chemical Lime Company (Formerly Chemstar Lime Company)
P.O. Box 985004
Fort Worth, TX 76185-5004

CLAIM NAME	BLM SERIAL NUMBER
Howard Sidney # 1	AMC 312580 ⁷
Howard Sidney # 2	AMC 312581 _J
Howard Sidney # 3	AMC 299902 ⁷
Howard Sidney # 4	AMC 299903 _J
Howard Sidney # 5	AMC 295242 ⁷
Howard Sidney # 6	AMC 295243
Howard Sidney # 7	AMC 295244
Howard Sidney # 8	AMC 295245 _J
Howard Sidney # 9	AMC 325955 ⁷
Howard Sidney # 10	AMC 325956 _J
Alison # 1	AMC 312579 -
Lisa # 1	AMC 312582 -
Meredith # 1	AMC 312676 ⁷
Nancie # 1	AMC 312677
Susan # 1	AMC 312678 _T
Susan # 2	AMC 325951 _T
Susan # 3	AMC 325952
Susan # 4	AMC 325953
Susan # 5	AMC 325954 ⁷
Tracy # 1	AMC 312679 ⁷

20 Claims

RECEIVED
BLM A7 STATE OFFICE
2011 JUL 11 P 2:49
PHOENIX, ARIZONA

EXHIBIT "A"

LIME HILL LODE CLAIMS

Sections 1, Township 24 South, Range 25 East G & S R M
Cochise County, Arizona

Owner: Chemical Lime Company (Formerly Chemstar Lime Company)
P.O. Box 985004
Fort Worth, TX 76185-5004

CLAIM NAME	BLM SERIAL NUMBER
LHL 1	AMC 331602 —
LHL 2	AMC 302834 7
LHL 3	AMC 302835
LHL 4	AMC 302836 J

4 Claims

RECEIVED
BLM AZ STATE OFFICE
2017 JUL 11 P 2:49
PHOENIX, ARIZONA

EXHIBIT "A"

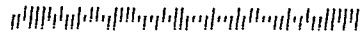
CEMETARY MILL SITE CLAIMS

Sections 1 & 12, Township 24 South, Range 26 East G & S R M
Cochise County, Arizona

Owner: Chemical Lime Company (Formerly Chemstar Lime Company)
P.O. Box 985004
Fort Worth, TX 76185-500

CLAIM NAME	BLM SERIAL NUMBER
Cemetary	AMC 327294
1 Claim	

RECEIVED
BLM STATE OFFICE
2017 JUL 11 P 2:49
PHOENIX, ARIZONA



CERTIFIED MAIL



9414 7266 9904 2095 0633 61

RETURN RECEIPT REQUESTED



U.S. POSTAGE >>> PITNEY BOWES
ZIP 76107 \$ 007.50⁰
02 1W
0001384349 JUL 06 2017

3700 Hulen St.
Fort Worth, TX 76107-6816

BUREAU OF LAND MANAGEMENT
ATTN: RECORDS AND TITLE SECTION
1 NORTH CENTRAL AVENUE
STE 800
PHOENIX, AZ 85004

RECEIVED
BLM
TFT 091
2017 JUL 11 P 2 48
PHOENIX ARIZONA

FIRST CLASS MAIL

United States Department of the Interior
Bureau of Land Management
 DIV OF LANDS, MINRLS & ENERGY
 ONE N CENTRAL AVE
 PHOENIX, AZ 85004 -4427
 Phone: 602-417-9200

Receipt

No: 3885851

Transaction #: 3995049	
Date of Transaction: 07/12/2017	
CUSTOMER:	
LHOIST NORHT AMERICA PO BOX 985004 FORT WORTH, TX 76185-5004 US	

LINE #	QTY	DESCRIPTION	REMARKS	UNIT PRICE	TOTAL
1	1.00	LOCATABLE MINERALS / MINING CLAIMS- NOT NEW-UNADJUD, ONE AUTH NO. ONLY / MINING CLAIM MONEY RECEIVED CASES: AMC326721/\$7595.00	MAINT 2018/49	- n/a -	7595.00
TOTAL:					\$7,595.00

PAYMENT INFORMATION					
1	AMOUNT:	7595.00	POSTMARKED:	07/06/2017	
	TYPE:	CHECK	RECEIVED:	07/11/2017	
	CHECK NO:	2000336875			
	NAME:	LHOIST NORTH AMERICA PO BOX 985004 FORT WORTH TX 76185-5004 US			

REMARKS

This receipt was generated by the automated BLM Collections and Billing System and is a paper representation of a portion of the official electronic record contained therein.

July 11, 2016

Bureau of Land Management
1 North Central Avenue Ste 800
Phoenix, AZ 85004-4427
Attn: Records and Title Section

Re: 2017 Maintenance Fees


Please find enclosed Affidavits of Evidence of Payment for the 2017 assessment year.

The owner of the mining claims is Chemical Lime Company (Formerly Chemstar Lime Company) and the current mailing address is P.O. Box 985004; Fort Worth, Texas 76185-5004.

Also enclosed is our company check in the amount of \$7,595.00, which represents the claim maintenance fee of \$155.00 per claim for the 2017 assessment year.

Please return the accounting advice confirmation for receipt and a BLM file-stamped copy of the affidavit to the undersigned. If further information is needed, please inform the undersigned so that we may comply within the time required by law.

Best Regards,



Chris Sumner, P.G., M.S.
Manager, Land & Surveying – Mining & Exploration

Lhoist North America
P.O. Box 985004, Fort Worth, Texas 76185-5004
3700 Hulen Street, Fort Worth, Texas 76107
817.806.1654 direct
817.542.5134 cell
800.365.6724 toll-free
Chris.Sumner@Lhoist.com

326721
331174
312579
299902
295242
325951
327294

VIA CERTIFIED MAIL

312676

RECEIVED
BLM AZ STATE OFFICE
2016 JUL 26 A 8:42
PHOENIX, ARIZONA

RECEIPT # 3125272

ENTERED
JUL 28 2016
BY: RAM

AFTER RECORDING RETURN TO:

Mr. Chris Sumner, P.G., M.S.
Chemical Lime Company
P.O. Box 985004
Fort Worth, Texas 76185-5004

**AFFIDAVIT
EVIDENCE OF PAYMENT
OF ANNUAL MAINTENANCE FEE FOR 2017
IN LIEU OF ASSESSMENT WORK**

This will serve as a notice that the owner of the mining claims/or mill sites listed on Exhibit "A" attached, intends to continue to hold the claims and/or mill sites located in the County of Cochise, State of Arizona, in the mining year ending Sept. 1, 2017.


The annual maintenance fee of \$155.00 for each mining claim or mill site as required under the Omnibus Budget Reconciliation Act of 1993 will be mailed to the Arizona State Office of the BLM on or before September 1, 2016 in the form of a check in the amount of \$7,595.00 for the 49 claims/mill sites listed in the attached exhibit.

The owner of the mining claims/mill sites is:

Chemical Lime Company
(Formerly Chemstar Lime Company)
P.O. Box 985004
Fort Worth, Texas 76185-5004

The claims listed are held and claimed by the owner for the valuable mineral contained therein

Dated this 13 day of July, 2016.


Chris Sumner, P.G., M.S.
Manager, Land & Surveying
Mining and Exploration
Chemical Lime Company

State of Texas
County of Tarrant

Subscribed and sworn to before me
This 13th day of July, 2016.


Notary Public

RECEIVED
BLM ARIZONA STATE OFFICE
2016 JUL 26 A 8:42
PHOENIX, ARIZONA



EXHIBIT "A"

DOUGLAS LODGE CLAIMS

Sections 1 & 12, Township 24 South, Range 25 East
Section 7, Township 24 South, Range 26 East G & S R M
Cochise County, Arizona

Owner: Chemical Lime Company (Formerly Chemstar Lime Company)
P.O. Box 985004
Fort Worth, TX 76185-5004

PHOENIX, ARIZONA

2016 JUL 26 A 8:42

RECEIVED
BLM AND STATE OFFICE

CLAIM NAME	BLM SERIAL NUMBER
Douglas Lode 1	AMC 326721
Douglas Lode 2	AMC 326722
Douglas Lode 3	AMC 326723
Douglas Lode 3A	AMC 331174
Douglas Lode 4	AMC 326724
Douglas Lode 5	AMC 326725
Douglas Lode 6	AMC 326726
Douglas Lode 7	AMC 326727
Douglas Lode 8	AMC 326728
Douglas Lode 9	AMC 326729
Douglas Lode 10	AMC 326730
Douglas Lode 11	AMC 329405
Douglas Lode 12	AMC 326732
Douglas Lode 13	AMC 326733
Douglas Lode 14	AMC 326734
Douglas Lode 15	AMC 326735

16 Claims

EXHIBIT "A"

LIME HILL LODE CLAIMS

Sections 1, Township 24 South, Range 25 East G & S R
Cochise County, Arizona

Owner: Chemical Lime Company (Formerly Chemstar Lime Company)
P.O. Box 985004
Fort Worth, TX 76185-5004

PHOENIX, ARIZONA

2016 JUL 26 A 8:42

RECEIVED
BLM ARIZONA STATE OFFICE

CLAIM NAME

BLM SERIAL NUMBER

LHL 1
LHL 2
LHL 3
LHL 4

AMC 331602
AMC 302834
AMC 302835
AMC 302836

4 Claims

EXHIBIT "A"

CEMETARY MILL SITE CLAIMS

Sections 1 & 12, Township 24 South, Range 26 East G & S M
Cochise County, Arizona

Owner: Chemical Lime Company (Formerly Chemstar Lime Company)
P.O. Box 985004
Fort Worth, TX 76185-500

PHOENIX ARIZONA

2016 JUL 26 A 8:10

RECEIVED
BLM AT STATE OFFICE

CLAIM NAME

BLM SERIAL NUMBER

Cemetary

AMC 327294 -

1 Claim

RECEIVED
BLM AZ STATE OFFICE
2016 JUL 26 A 8:43
PHOENIX, ARIZONA

EXHIBIT "A"

DOUGLAS MILL SITE CLAIMS

Sections 1 & 12, Township 24 South, Range 25 East
Section 7, Township 24 South, Range 26 East G & S R M
Cochise County, Arizona

Owner: Chemical Lime Company (Formerly Chemstar Lime Company)
P.O. Box 985004
Fort Worth, TX 76185-5004

CLAIM NAME	BLM SERIAL NUMBER
Douglas Millsite 1	AMC 326736
Douglas Millsite 2	AMC 326737
Douglas Millsite 3	AMC 326738
Douglas Millsite 4	AMC 326739
Douglas Millsite 5	AMC 326740
Douglas Millsite 6	AMC 326741
Douglas Millsite 7	AMC 326742
Douglas Millsite 8	AMC 326743

8 CLAIMS

EXHIBIT "A"

DOUGLAS PLANT PLACER CLAIMS

RECEIVED
BLM PLACER OFFICE
2016 JUL 26 A 8:43
PHOENIX, ARIZONA

Sections 1 & 12, Township 24 South, Range 25 East
Section 7, Township 24 South, Range 26 East G & S R M
Cochise County, Arizona

Owner: Chemical Lime Company (Formerly Chemstar Lime Company)
P.O. Box 985004
Fort Worth, TX 76185-5004

CLAIM NAME	BLM SERIAL NUMBER
Howard Sidney # 1	AMC 312580 ⁷
Howard Sidney # 2	AMC 312581 ⁷
Howard Sidney # 3	AMC 299902 ⁷
Howard Sidney # 4	AMC 299903 ⁷
Howard Sidney # 5	AMC 295242 ⁷
Howard Sidney # 6	AMC 295243
Howard Sidney # 7	AMC 295244
Howard Sidney # 8	AMC 295245 ⁷
Howard Sidney # 9	AMC 325955 ⁷
Howard Sidney # 10	AMC 325956 ⁷
Alison # 1	AMC 312579 ⁷
Lisa # 1	AMC 312582 ⁷
Meredith # 1	AMC 312676 ⁷
Nancie # 1	AMC 312677
Susan # 1	AMC 312678 ⁷
Susan # 2	AMC 325951 ⁷
Susan # 3	AMC 325952
Susan # 4	AMC 325953
Susan # 5	AMC 325954 ⁷
Tracy # 1	AMC 312679 ⁷

20 Claims



P.O. Box 985004
Fort Worth, TX 76185

Lhoist Group

CERTIFIED MAIL[®]

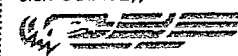


9414 7266 9904 2050 0446 88

RETURN RECEIPT REQUESTED



U.S. POSTAGE PITNEY BOWES

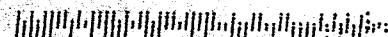


ZIP 76107 \$ 007.36⁰
02 171
0001384349 JUL 21 2016

BUREAU OF LAND MANAGEMENT
RECORDS AND TITLE SECTION
ONE NORTH CENTRAL AVENUE
STE 800
PHOENIX, AZ 85004-4427

RECEIVED
OFFICE
2016 JUL 26 A 8:42
PHOENIX, ARIZONA

FIRST CLASS MAIL



United States Department of the Interior
Bureau of Land Management
 DIV OF LANDS, MINRLS & ENERGY
 ONE N CENTRAL AVE
 PHOENIX, AZ 85004 -4427
 Phone: 602-417-9200

Receipt

No: 3615272

Transaction #: 3718860	
Date of Transaction: 07/27/2016	
CUSTOMER:	
LHOIST NORTH AMERICA INC PO BOX 985004 FORT WORTH, TX 76185-5004 US	

LINE #	QTY	DESCRIPTION	REMARKS	UNIT PRICE	TOTAL
1	1.00	LOCATABLE MINERALS / MINING CLAIMS- NOT NEW-UNADJUD, ONE AUTH NO. ONLY / MINING CLAIM MONEY RECEIVED CASES: AMC326721/\$7595.00	MAINT FEE 2017 - 49	- n/a -	7595.00
TOTAL:					\$7,595.00

PAYMENT INFORMATION					
1	AMOUNT:	7595.00	POSTMARKED:	07/21/2016	
	TYPE:	CHECK	RECEIVED:	07/26/2016	
	CHECK NO:	2000314908			
	NAME:	LHOIST NORTH AMERICA PO BOX 985004 FORT WORTH TX 76185-5004 US			

REMARKS

This receipt was generated by the automated BLM Collections and Billing System and is a paper representation of a portion of the official electronic record contained therein.

327294
326721
331174
329405
312579

July 31, 2015

VIA CERTIFIED MAIL

Bureau of Land Management
1 North Central Avenue Ste 800
Phoenix, AZ 85004-4427
Attn: Records and Title Section

299902
295242
325951
312676
331602
302812

Re: 2016 Maintenance Fees

Please find enclosed Affidavits of Evidence of Payment for the 2016 assessment year.

The owner of the mining claims is Chemical Lime Company (Formerly Chemstar Lime Company) and the current mailing address is P.O. Box 985004; Fort Worth, Texas 76185-5004.

Also enclosed is our company check in the amount of \$7,595.00, which represents the claim maintenance fee of \$155.00 per claim for the 2016 assessment year.

Please return the accounting advice confirmation for receipt and a BLM file-stamped copy of the affidavit to the undersigned. If further information is needed, please inform the undersigned so that we may comply within the time required by law.

Best Regards,



Chris Sumner, P.G., M.S.
Manager, Land & Surveying – Mining & Exploration

RECEIVED
BLM, AZ STATE OFFICE
2015 AUG - 4 P 3: 02
PHOENIX, ARIZONA

Lhoist North America
P.O. Box 985004, Fort Worth, Texas 76185-5004
3700 Hulen Street, Fort Worth, Texas 76107
817.806.1654 direct
817.542.5134 cell
800.365.6724 toll-free
Chris.Sumner@Lhoist.com

AUG 05 2015
BY: RAM

RECEIPT # 3359377

AFTER RECORDING RETURN TO:

Mr. Chris Sumner, P.G., M.S.
Chemical Lime Company
P.O. Box 985004
Fort Worth, Texas 76185-5004

**AFFIDAVIT
EVIDENCE OF PAYMENT
OF ANNUAL MAINTENANCE FEE FOR 2016
IN LIEU OF ASSESSMENT WORK**

This will serve as a notice that the owner of the mining claims/or mill sites listed on Exhibit "A" attached, intends to continue to hold the claims and/or mill sites located in the County of Cochise, State of Arizona, in the mining year ending Sept. 1, 2016.

The annual maintenance fee of \$155.00 for each mining claim or mill site as required under the Omnibus Budget Reconciliation Act of 1993 will be mailed to the Arizona State Office of the BLM on or before September 1, 2015 in the form of a check in the amount of \$7,595.00 for the 49 claims/mill sites listed in the attached exhibit.

The owner of the mining claims/mill sites is:

Chemical Lime Company
(Formerly Chemstar Lime Company)
P.O. Box 985004
Fort Worth, Texas 76185-5004

The claims listed are held and claimed by the owner for the valuable mineral contained therein.

Dated this 23 day of July, 2015.



Chris Sumner, P.G., M.S.
Manager, Land & Surveying
Mining and Exploration
Chemical Lime Company

State of Texas
County of Tarrant

Subscribed and sworn to before me
This 23RD day of July, 2015.



Notary Public

RECEIVED
BLM AZ STATE OFFICE
2015 AUG -4 P 3:02
PHOENIX, ARIZONA



EXHIBIT "A"

CEMETARY MILL SITE CLAIMS

Sections 1 & 12, Township 24 South, Range 26 East G & S R M
Cochise County, Arizona

Owner: Chemical Lime Company (Formerly Chemstar Lime Company)
P.O. Box 985004
Fort Worth, TX 76185-500

CLAIM NAME	BLM SERIAL NUMBER
Cemetery	AMC 327294
1 Claim	

RECEIVED
BLM AZ STATE OFFICE
2015 AUG -4 P 3:03
PHOENIX, ARIZONA

EXHIBIT "A"

DOUGLAS LODE CLAIMS

Sections 1 & 12, Township 24 South, Range 25 East
Section 7, Township 24 South, Range 26 East G & S R M
Cochise County, Arizona

Owner: Chemical Lime Company (Formerly Chemstar Lime Company)
P.O. Box 985004
Fort Worth, TX 76185-5004

CLAIM NAME	BLM SERIAL NUMBER
Douglas Lode 1	AMC 326721 ⁷
Douglas Lode 2	AMC 326722
Douglas Lode 3	AMC 326723 ₁
Douglas Lode 3A	AMC 331174 ₁
Douglas Lode 4	AMC 326724 ⁷
Douglas Lode 5	AMC 326725
Douglas Lode 6	AMC 326726
Douglas Lode 7	AMC 326727
Douglas Lode 8	AMC 326728
Douglas Lode 9	AMC 326729
Douglas Lode 10	AMC 326730 ₁
Douglas Lode 11	AMC 329405 ₁
Douglas Lode 12	AMC 326732 ⁷
Douglas Lode 13	AMC 326733
Douglas Lode 14	AMC 326734
Douglas Lode 15	AMC 326735 ₁

16 Claims

RECEIVED
BLM AZ STATE OFFICE
2015 AUG -4 P 3:03
PHOENIX, ARIZONA

EXHIBIT "A"

DOUGLAS MILL SITE CLAIMS

Sections 1 & 12, Township 24 South, Range 25 East
Section 7, Township 24 South, Range 26 East G & S R M
Cochise County, Arizona

Owner: Chemical Lime Company (Formerly Chemstar Lime Company)
P.O. Box 985004
Fort Worth, TX 76185-5004

CLAIM NAME	BLM SERIAL NUMBER
Douglas Millsite 1	AMC 326736 ⁷
Douglas Millsite 2	AMC 326737
Douglas Millsite 3	AMC 326738
Douglas Millsite 4	AMC 326739
Douglas Millsite 5	AMC 326740
Douglas Millsite 6	AMC 326741
Douglas Millsite 7	AMC 326742
Douglas Millsite 8	AMC 326743

8 CLAIMS

RECEIVED
BLM AZ STATE OFFICE
2015 AUG -4 P 3:03
PHOENIX, ARIZONA

EXHIBIT "A"

DOUGLAS PLANT PLACER CLAIMS

Sections 1 & 12, Township 24 South, Range 25 East
Section 7, Township 24 South, Range 26 East G & S R M
Cochise County, Arizona

Owner: Chemical Lime Company (Formerly Chemstar Lime Company)
P.O. Box 985004
Fort Worth, TX 76185-5004

CLAIM NAME	BLM SERIAL NUMBER
Howard Sidney # 1	AMC 312580 ⁷
Howard Sidney # 2	AMC 312581 _J
Howard Sidney # 3	AMC 299902 ⁷
Howard Sidney # 4	AMC 299903 _J
Howard Sidney # 5	AMC 295242 ⁷
Howard Sidney # 6	AMC 295243
Howard Sidney # 7	AMC 295244
Howard Sidney # 8	AMC 295245 _J
Howard Sidney # 9	AMC 325955 ⁷
Howard Sidney # 10	AMC 325956 _J
Alison # 1	AMC 312579 ₊
Lisa # 1	AMC 312582 ₊
Meredith # 1	AMC 312676 ⁷
Nancie # 1	AMC 312677
Susan # 1	AMC 312678 _J
Susan # 2	AMC 325951 ⁷
Susan # 3	AMC 325952
Susan # 4	AMC 325953 _J
Susan # 5	AMC 325954 _J
Tracy # 1	AMC 312679 ₊

20 Claims

RECEIVED
BLM AZ STATE OFFICE
2015 AUG -4 P 3: 03
PHOENIX, ARIZONA

EXHIBIT "A"

LIME HILL LODE CLAIMS

Sections 1, Township 24 South, Range 25 East G & S R M
Cochise County, Arizona

Owner: Chemical Lime Company (Formerly Chemstar Lime Company)
P.O. Box 985004
Fort Worth, TX 76185-5004

CLAIM NAME	BLM SERIAL NUMBER
LHL 1	AMC 331602 ↗
LHL 2	AMC 302834 ↗
LHL 3	AMC 302835
LHL 4	AMC 302836 ↘

4 Claims

RECEIVED
BLM AZ STATE OFFICE
2015 AUG -4 P 3:03
PHOENIX, ARIZONA

United States Department of the Interior
Bureau of Land Management
 LANDS/RECREATION & PLANNING
 ONE N CENTRAL AVE
 PHOENIX, AZ 85004 -2203
 Phone: 602-417-9200

Receipt

No: 3359377


Transaction #: 3457356	
Date of Transaction: 08/05/2015	
CUSTOMER:	
LHOIST NORTH AMERICA INC PO BOX 985004 FORT WORTH, TX 76185-5004 US	

LINE #	QTY	DESCRIPTION	REMARKS	UNIT PRICE	TOTAL
1	1.00	LOCATABLE MINERALS / MINING CLAIMS-NOT NEW-UNADJUD, ONE AUTH NO. ONLY / MINING CLAIM MONEY RECEIVED CASES: AMC327294/\$7595.00	MAINT FEE PYMNT (49) 2016	- n/a -	7595.00
TOTAL:					\$7,595.00

PAYMENT INFORMATION			
1	AMOUNT:	7595.00	POSTMARKED: 07/31/2015
	TYPE:	CHECK	RECEIVED: 08/04/2015
	CHECK NO:	2000293476	
	NAME:	LHOIST NORTH AMERICA PO BOX 985004 FORT WORTH TX 76185-5004 US	

REMARKS

This receipt was generated by the automated BLM Collections and Billing System and is a paper representation of a portion of the official electronic record contained therein.



 ENTERED
 AUG 06 2015
 BY: *R. Am*



~~APR 25 2014~~
 Amc 299902
 295242
 325951
 312676
 312579
 Amc 326721
 331174
 329405
 331602
 302812
 327294
 VIA CERTIFIED MAIL

July 7, 2014

782

Bureau of Land Management
 1 North Central Avenue Ste 800
 Phoenix, AZ 85004-4427
 Attn: Records and Title Section

Re: 2015 Maintenance Fees

Please find enclosed Affidavits of Evidence of Payment for the 2015 assessment year.

The owner of the mining claims is Chemical Lime Company (Formerly Chemstar Lime Company) and the current mailing address is P.O. Box 985004; Fort Worth, Texas 76185-5004.

Also enclosed is our company check in the amount of \$7,595.00, which represents the claim maintenance fee of \$155.00 per claim for the 2015 assessment year.

Please return the accounting advice confirmation for receipt and a BLM file-stamped copy of the affidavit to the undersigned. If further information is needed, please inform the undersigned so that we may comply within the time required by law.

Best Regards,

Chris Sumner, P.G., M.S.
 Land Manager – Mining & Exploration

RECEIVED
 JUL 21 P 3:40
 PHOENIX, ARIZONA

Lhoist North America
 P.O. Box 985004, Fort Worth, Texas 76185-5004
 3700 Hulen Street, Fort Worth, Texas 76107
 817.806.1654 direct
 817.542.5134 cell
 800.365.6724 toll-free
Chris.Sumner@Lhoist.com

3082572
 ENTERED
 JUL 24 2014
 BY: RAM

AFTER RECORDING RETURN TO:

Mr. Chris Sumner, P.G., M.S.
Chemical Lime Company
P.O. Box 985004
Fort Worth, Texas 76185-5004

**AFFIDAVIT
EVIDENCE OF PAYMENT
OF ANNUAL MAINTENANCE FEE FOR 2015
IN LIEU OF ASSESSMENT WORK**

This will serve as a notice that the owner of the mining claims/or mill sites listed on Exhibit "A" attached, intends to continue to hold the claims and/or mill sites located in the County of Cochise, State of Arizona, in the mining year ending Sept. 1, 2015.


The annual maintenance fee of \$155.00 for each mining claim or mill site as required under the Omnibus Budget Reconciliation Act of 1993 will be mailed to the Arizona State Office of the BLM on or before September 2, 2014 in the form of a check in the amount of \$7,595.00 for the 49 claims/mill sites listed in the attached exhibit.

The owner of the mining claims/mill sites is:

Chemical Lime Company
(Formerly Chemstar Lime Company)
P.O. Box 985004
Fort Worth, Texas 76185-5004


The claims listed are held and claimed by the owner for the valuable mineral contained therein.

Dated this 10 day of July, 2014.


Chris Sumner, P.G., M.S.
Land Manager – Mining & Exploration
Mining and Exploration
Chemical Lime Company

State of Texas
County of Tarrant

Subscribed and sworn to before me
This 10th day of July, 2014.


Notary Public

RECEIVED
BLM / TARRANT OFFICE
2014 JUL 21 P 3:40
PHOENIX, ARIZONA





EXHIBIT "A"

DOUGLAS LODE CLAIMS

Sections 1 & 12, Township 24 South, Range 25 East
Section 7, Township 24 South, Range 26 East G & S R M
Cochise County, Arizona

Owner: Chemical Lime Company (Formerly Chemstar Lime Company)
P.O. Box 985004
Fort Worth, TX 76185-5004

CLAIM NAME	BLM SERIAL NUMBER
Douglas Lode 1	AMC 326721
Douglas Lode 2	AMC 326722
Douglas Lode 3	AMC 326723
Douglas Lode 3A	AMC 331174
Douglas Lode 4	AMC 326724
Douglas Lode 5	AMC 326725
Douglas Lode 6	AMC 326726
Douglas Lode 7	AMC 326727
Douglas Lode 8	AMC 326728
Douglas Lode 9	AMC 326729
Douglas Lode 10	AMC 326730
Douglas Lode 11	AMC 329405
Douglas Lode 12	AMC 326732
Douglas Lode 13	AMC 326733
Douglas Lode 14	AMC 326734
Douglas Lode 15	AMC 326735

16 Claims

RECEIVED
BLM AT PHOENIX OFFICE
2014 JUL 21 P 3:40
PHOENIX, ARIZONA

EXHIBIT "A"

LIME HILL LODGE CLAIMS

Sections 1, Township 24 South, Range 25 East G & S R M
Cochise County, Arizona

Owner: Chemical Lime Company (Formerly Chemstar Lime Company)
P.O. Box 985004
Fort Worth, TX 76185-5004

CLAIM NAME	BLM SERIAL NUMBER
LHL 1	AMC 331602
LHL 2	AMC 302834
LHL 3	AMC 302835
LHL 4	AMC 302836

4 Claims

RECEIVED
BLM ARIZONA OFFICE
2014 JUL 21 P 3:40
PHOENIX, ARIZONA

EXHIBIT "A"

CEMETARY MILL SITE CLAIMS

Sections 1 & 12, Township 24 South, Range 26 East G & S R M
Cochise County, Arizona

Owner: Chemical Lime Company (Formerly Chemstar Lime Company)
P.O. Box 985004
Fort Worth, TX 76185-500

CLAIM NAME	BLM SERIAL NUMBER
Cemetery	AMC 327294
1 Claim	

RECEIVED
BLM AZ STATE SERVICE
2014 JUL 21 P 3:40
PHOENIX, ARIZONA

EXHIBIT "A"

DOUGLAS MILL SITE CLAIMS

Sections 1 & 12, Township 24 South, Range 25 East
Section 7, Township 24 South, Range 26 East G & S R M
Cochise County, Arizona

Owner: Chemical Lime Company (Formerly Chemstar Lime Company)
P.O. Box 985004
Fort Worth, TX 76185-5004

CLAIM NAME	BLM SERIAL NUMBER
Douglas Millsite 1	AMC 326736
Douglas Millsite 2	AMC 326737
Douglas Millsite 3	AMC 326738
Douglas Millsite 4	AMC 326739
Douglas Millsite 5	AMC 326740
Douglas Millsite 6	AMC 326741
Douglas Millsite 7	AMC 326742
Douglas Millsite 8	AMC 326743

8 CLAIMS

RECEIVED
BLM PHOENIX OFFICE
2014 JUL 21 P 3:40
PHOENIX, ARIZONA

EXHIBIT "A"

DOUGLAS PLANT PLACER CLAIMS

Sections 1 & 12, Township 24 South, Range 25 East
Section 7, Township 24 South, Range 26 East G & S R M
Cochise County, Arizona

Owner: Chemical Lime Company (Formerly Chemstar Lime Company)
P.O. Box 985004
Fort Worth, TX 76185-5004

CLAIM NAME	BLM SERIAL NUMBER
Howard Sidney # 1	AMC 312580
Howard Sidney # 2	AMC 312581
Howard Sidney # 3	AMC 299902
Howard Sidney # 4	AMC 299903
Howard Sidney # 5	AMC 295242
Howard Sidney # 6	AMC 295243
Howard Sidney # 7	AMC 295244
Howard Sidney # 8	AMC 295245
Howard Sidney # 9	AMC 325955
Howard Sidney # 10	AMC 325956
Alison # 1	AMC 312579
Lisa # 1	AMC 312582
Meredith # 1	AMC 312676
Nancie # 1	AMC 312677
Susan # 1	AMC 312678
Susan # 2	AMC 325951
Susan # 3	AMC 325952
Susan # 4	AMC 325953
Susan # 5	AMC 325954
Tracy # 1	AMC 312679

20 Claims

PHOENIX, ARIZONA


2014 JUL 21 P 3:40

BLM RECEIVED

CERTIFIED MAIL™



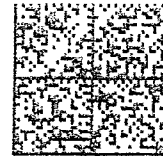
RECEIVED
BLM AZ STATE OFFICE
2014 JUL 21 P 3:16
PHOENIX, ARIZONA



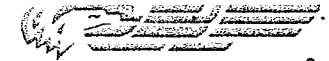
7196 9008 9111 8355 7338

RETURN RECEIPT REQUESTED

|||||
Bureau of Land Management
1 North Central Avenue
Suite 800
Phoenix, AZ 85004-4427



U.S. POSTAGE >> PITNEY-BOWES



ZIP 76107 \$ 006.69⁰
02 1W
0001384349 JUL 18 2014

United States Department of the Interior
Bureau of Land Management
 LANDS/RECREATION & PLANNING
 ONE N CENTRAL AVE
 PHOENIX, AZ 85004 -2203
 Phone: 602-417-9200

ENTERED
 JUL 24 2014 Receipt
 BY:

No: 3082572

Transaction #: 3173867	
Date of Transaction: 07/22/2014	
CUSTOMER:	
CHEMICAL LIME COMPANY PO BOX 985004 FORT WORTH, TX 76185-5004 US	

LINE #	QTY	DESCRIPTION	REMARKS	UNIT PRICE	TOTAL
1	1.00	LOCATABLE MINERALS / MINING CLAIMS- NOT NEW-UNADJUD, ONE AUTH NO. ONLY / MINING CLAIM MONEY RECEIVED CASES: AMC326721/\$7595.00	MAINT 2015/49	- n/a -	7595.00
TOTAL:					\$7,595.00

PAYMENT INFORMATION			
1	AMOUNT:	7595.00	POSTMARKED: 07/18/2014
	TYPE:	CHECK	RECEIVED: 07/21/2014
	CHECK NO:	2000268839	
	NAME:	LHOIST NORTH AMERICA PO BOX 985004 FORT WORTH TX 76185-5004 US	

REMARKS

This receipt was generated by the automated BLM Collections and Billing System and is a paper representation of a portion of the official electronic record contained therein.



DEPARTMENT OF THE INTERIOR
BUREAU OF LAND MANAGEMENT
MINING CLAIMS

MC Customer Information - With Serial No. and Claim Name
ACTIVE CLAIMS

Admin State: AZ

Geo State: AZ

CHEMICAL LIME CO
PO BOX 985004
FORT WORTH, TX 76185-5004

3082572

CUSTOMER ID: 13718

<u>Serial No.</u>	<u>Claim Name/Number</u>	<u>Lead Serial No.</u>	<u>Disposition</u>
AMC295242	HS #5	AMC295242	ACTIVE
AMC295243	HS #6	AMC295242	ACTIVE
AMC295244	HS #7	AMC295242	ACTIVE
AMC295245	HS #8	AMC295242	ACTIVE
AMC299902	HOWARD SIDNEY #3	AMC299902	ACTIVE
AMC299903	HOWARD SIDNEY #4	AMC299902	ACTIVE
AMC302834	L H L 2	AMC302812	ACTIVE
AMC302835	L H L 3	AMC302812	ACTIVE
AMC302836	L H L 4	AMC302812	ACTIVE
AMC312579	ALISON #1	AMC312579	ACTIVE
AMC312580	HOWARD SYDNEY #1	AMC312579	ACTIVE
AMC312581	HOWARD SYDNEY #2	AMC312579	ACTIVE
AMC312582	LISA #1	AMC312579	ACTIVE
AMC312676	MEREDITH #1	AMC312676	ACTIVE
AMC312677	NANCIE #1	AMC312676	ACTIVE
AMC312678	SUSAN #1	AMC312676	ACTIVE
AMC312679	TRACY #1	AMC312676	ACTIVE
AMC325951	SUSAN 2	AMC325951	ACTIVE
AMC325952	SUSAN 3	AMC325951	ACTIVE
AMC325953	SUSAN 4	AMC325951	ACTIVE
AMC325954	SUSAN 5	AMC325951	ACTIVE
AMC325955	HS 9	AMC325951	ACTIVE
AMC325956	HS 10	AMC325951	ACTIVE
AMC326721	DOUGLAS LODE 1	AMC326721	ACTIVE
AMC326722	DOUGLAS LODE 2	AMC326721	ACTIVE
AMC326723	DOUGLAS LODE 3	AMC326721	ACTIVE
AMC326724	DOUGLAS LODE 4	AMC326721	ACTIVE
AMC326725	DOUGLAS LODE 5	AMC326721	ACTIVE
AMC326726	DOUGLAS LODE 6	AMC326721	ACTIVE
AMC326727	DOUGLAS LODE 7	AMC326721	ACTIVE
AMC326728	DOUGLAS LODE 8	AMC326721	ACTIVE
AMC326729	DOUGLAS LODE 9	AMC326721	ACTIVE
AMC326730	DOUGLAS LODE 10	AMC326721	ACTIVE
AMC326732	DOUGLAS LODE 12	AMC326721	ACTIVE
AMC326733	DOUGLAS LODE 13	AMC326721	ACTIVE
AMC326734	DOUGLAS LODE 14	AMC326721	ACTIVE
AMC326735	DOUGLAS LODE 15	AMC326721	ACTIVE
AMC326736	DOUGLAS MILL SITE 1	AMC326721	ACTIVE
AMC326737	DOUGLAS MILL SITE 2	AMC326721	ACTIVE
AMC326738	DOUGLAS MILL SITE 3	AMC326721	ACTIVE
AMC326739	DOUGLAS MILL SITE 4	AMC326721	ACTIVE
AMC326740	DOUGLAS MILL SITE 5	AMC326721	ACTIVE
AMC326741	DOUGLAS MILL SITE 6	AMC326721	ACTIVE
AMC326742	DOUGLAS MILL SITE 7	AMC326721	ACTIVE
AMC326743	DOUGLAS MILL SITE 8	AMC326721	ACTIVE
AMC327294	CEMETERY	AMC327294	ACTIVE
AMC329405	DOUGLAS LODE 11	AMC329405	ACTIVE
AMC331174	DOUGLAS LODE 3A	AMC331174	ACTIVE
AMC331602	LHL 1	AMC331602	ACTIVE

Number of ACTIVE cases: 49

July 1, 2013

Hmc 295242
Hmc 299902
Hmc 302812
Hmc 312579
Hmc 312676
Hmc 325951
Hmc 326721

VIA CERTIFIED MAIL

Hmc 327294
Hmc 329405
Hmc 331174
Hmc 331602

Bureau of Land Management
1 North Central Avenue Ste 800
Phoenix, AZ 85004-4427
Attn: Records and Title Section

Re: 2014 Maintenance Fees

Please find enclosed Affidavits of Evidence of Payment for the 2014 assessment year.

The owner of the mining claims is Chemical Lime Company (Formerly Chemstar Lime Company) and the current mailing address is P.O. Box 985004; Fort Worth, Texas 76185-5004.

Also enclosed is our company check in the amount of \$ 6860.00, which represents the claim maintenance fee of \$140.00 per claim for the 2014 assessment year.

Please return the accounting advice confirmation for receipt and a BLM file-stamped copy of the affidavit to the undersigned. If further information is needed, please inform the undersigned so that we may comply within the time required by law.

Best Regards,



Chris Sumner, P.G., M.S.
Land Manager – Mining & Exploration

NO. OF CLAIMS 49
AMOUNT \$6860.00
RECEIPT NO. 2833352
INIT. C.S.

** BLM-ASO**

RECEIVED
BLM AZ PHOENIX OFFICE
2013 JUL 15 PM 2:24
PHOENIX, ARIZONA

Lhoist North America
P.O. Box 985004, Fort Worth, Texas 76185-5004
3700 Hulen Street, Fort Worth, Texas 76107
817.806.1654 direct
817.542.5134 cell
800.365.6724 toll-free
Chris.Sumner@Lhoist.com

DEPARTMENT OF THE INTERIOR
BUREAU OF LAND MANAGEMENT
MINING CLAIMS

Customer Information - WITH Serial No. and Claim Name

ACTIVE CLAIMS

Page 1 of 2

Run Date: 07/02/2013 08:50 AM

Admin State: AZ

Geo State: AZ

CHEMICAL LIME CO

PO BOX 985004

FORT WORTH, TX 76185-5004

CUSTOMER ID: 13718

<u>Serial No.</u>	<u>Claim Name/Number</u>	<u>Lead Serial No.</u>	<u>Disposition</u>
AMC295242	HS #5	AMC295242	ACTIVE
AMC295243	HS #6	AMC295242	ACTIVE
AMC295244	HS #7	AMC295242	ACTIVE
AMC295245	HS #8	AMC295242	ACTIVE
AMC299902	HOWARD SIDNEY #3	AMC299902	ACTIVE
AMC299903	HOWARD SIDNEY #4	AMC299902	ACTIVE
AMC302834	L H L 2	AMC302812	ACTIVE
AMC302835	L H L 3	AMC302812	ACTIVE
AMC302836	L H L 4	AMC302812	ACTIVE
AMC312579	ALISON #1	AMC312579	ACTIVE
AMC312580	HOWARD SYDNEY #1	AMC312579	ACTIVE
AMC312581	HOWARD SYDNEY #2	AMC312579	ACTIVE
AMC312582	LISA #1	AMC312579	ACTIVE
AMC312676	MEREDITH #1	AMC312676	ACTIVE
AMC312677	NANCIE #1	AMC312676	ACTIVE
AMC312678	SUSAN #1	AMC312676	ACTIVE
AMC312679	TRACY #1	AMC312676	ACTIVE
AMC325951	SUSAN 2	AMC325951	ACTIVE
AMC325952	SUSAN 3	AMC325951	ACTIVE
AMC325953	SUSAN 4	AMC325951	ACTIVE
AMC325954	SUSAN 5	AMC325951	ACTIVE
AMC325955	HS 9	AMC325951	ACTIVE
AMC325956	HS 10	AMC325951	ACTIVE
AMC326721	DOUGLAS LODGE 1	AMC326721	ACTIVE
AMC326722	DOUGLAS LODGE 2	AMC326721	ACTIVE
AMC326723	DOUGLAS LODGE 3	AMC326721	ACTIVE
AMC326724	DOUGLAS LODGE 4	AMC326721	ACTIVE
AMC326725	DOUGLAS LODGE 5	AMC326721	ACTIVE
AMC326726	DOUGLAS LODGE 6	AMC326721	ACTIVE
AMC326727	DOUGLAS LODGE 7	AMC326721	ACTIVE
AMC326728	DOUGLAS LODGE 8	AMC326721	ACTIVE
AMC326729	DOUGLAS LODGE 9	AMC326721	ACTIVE
AMC326730	DOUGLAS LODGE 10	AMC326721	ACTIVE
AMC326732	DOUGLAS LODGE 12	AMC326721	ACTIVE
AMC326733	DOUGLAS LODGE 13	AMC326721	ACTIVE
AMC326734	DOUGLAS LODGE 14	AMC326721	ACTIVE
AMC326735	DOUGLAS LODGE 15	AMC326721	ACTIVE
AMC326736	DOUGLAS MILL SITE 1	AMC326721	ACTIVE
AMC326737	DOUGLAS MILL SITE 2	AMC326721	ACTIVE
AMC326738	DOUGLAS MILL SITE 3	AMC326721	ACTIVE
AMC326739	DOUGLAS MILL SITE 4	AMC326721	ACTIVE
AMC326740	DOUGLAS MILL SITE 5	AMC326721	ACTIVE
AMC326741	DOUGLAS MILL SITE 6	AMC326721	ACTIVE

RECEIVED
BLM STATE OFFICE
JUL 15 PM 2:24
PHOENIX, ARIZONA

NO WARRANTY IS MADE BY BLM
FOR USE OF THE DATA FOR
PURPOSES NOT INTENDED BY BLM

RECEIVED
BLM AZ STATE OFFICE
2013 JUN 15 PM 3:24
PHOENIX, ARIZONA

AFTER RECORDING RETURN TO:

Mr. Chris Sumner, P.G., M.S.
Chemical Lime Company
P.O. Box 985004
Fort Worth, Texas 76185-5004

**AFFIDAVIT
EVIDENCE OF PAYMENT
OF ANNUAL MAINTENANCE FEE FOR 2014
IN LIEU OF ASSESSMENT WORK**

This will serve as a notice that the owner of the mining claims/or mill sites listed on Exhibit "A" attached, intends to continue to hold the claims and/or mill sites located in the County of Cochise, State of Arizona, in the mining year ending Sept. 1, 2014.

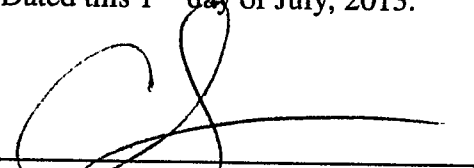
The annual maintenance fee of \$140.00 for each mining claim or mill site as required under the Omnibus Budget Reconciliation Act of 1993 will be mailed to the Arizona State Office of the BLM on or before September 1, 2013 in the form of a check in the amount of \$6860.00 for the 49 claims/mill sites listed in the attached exhibit.

The owner of the mining claims/mill sites is:

Chemical Lime Company
(Formerly Chemstar Lime Company)
P.O. Box 985004
Fort Worth, Texas 76185-5004

The claims listed are held and claimed by the owner for the valuable mineral contained therein.


Dated this 1ST day of July, 2013.



Chris Sumner, P.G., M.S.
Land Manager – Mining & Exploration
Mining and Exploration
Chemical Lime Company

State of Texas
County of Tarrant

Subscribed and sworn to before me
this 2nd day of July, 2013.



Notary Public



DEPARTMENT OF THE INTERIOR
BUREAU OF LAND MANAGEMENT
MINING CLAIMS

Customer Information - WITH Serial No. and Claim Name

ACTIVE CLAIMS

Run Date: 07/02/2013 08:50 AM

Page 2 of 2

<u>Serial No.</u>	<u>Claim Name/Number</u>	<u>Lead Serial No.</u>	<u>Disposition</u>
AMC326742	DOUGLAS MILL SITE 7	AMC326721	ACTIVE
AMC326743	DOUGLAS MILL SITE 8	AMC326721	ACTIVE
AMC327294	CEMETERY	AMC327294	ACTIVE
AMC329405	DOUGLAS LODE 11	AMC329405	ACTIVE
AMC331174	DOUGLAS LODE 3A	AMC331174	ACTIVE
AMC331602	LHL 1	AMC331602	ACTIVE

Number of ACTIVE cases: 49

RECEIVED
BLM AZ STATE OFFICE
2013 JUL 15 09:09 AM
TUCSON, ARIZONA

NO WARRANTY IS MADE BY BLM
FOR USE OF THE DATA FOR
PURPOSES NOT INTENDED BY BLM

EXHIBIT "A"

DOUGLAS LODGE CLAIMS

Sections 1 & 12, Township 24 South, Range 25 East
Section 7, Township 24 South, Range 26 East G & S R M
Cochise County, Arizona

Owner: Chemical Lime Company (Formerly Chemstar Lime Company)
P.O. Box 985004
Fort Worth, TX 76185-5004

CLAIM NAME	BLM SERIAL NUMBER
Douglas Lode 1	AMC 326721
Douglas Lode 2	AMC 326722
Douglas Lode 3	AMC 326723
Douglas Lode 3A	AMC 331174
Douglas Lode 4	AMC 326724
Douglas Lode 5	AMC 326725
Douglas Lode 6	AMC 326726
Douglas Lode 7	AMC 326727
Douglas Lode 8	AMC 326728
Douglas Lode 9	AMC 326729
Douglas Lode 10	AMC 326730
Douglas Lode 11	AMC 329405
Douglas Lode 12	AMC 326732
Douglas Lode 13	AMC 326733
Douglas Lode 14	AMC 326734
Douglas Lode 15	AMC 326735

16 Claims

RECEIVED
BLM
2002 JUN 15 PM 2:25
PHOENIX, ARIZONA

EXHIBIT "A"

LIME HILL LODE CLAIMS

Sections 1, Township 24 South, Range 25 East G & S R M
Cochise County, Arizona

Owner: Chemical Lime Company (Formerly Chemstar Lime Company)
P.O. Box 985004
Fort Worth, TX 76185-5004

CLAIM NAME	BLM SERIAL NUMBER
LHL 1	AMC 331602
LHL 2	AMC 302834
LHL 3	AMC 302835
LHL 4	AMC 302836

4 Claims

RECEIVED
BLM ARIZONA
2013 JUN 15 PM 2:25
TUCSON, ARIZONA

EXHIBIT "A"

DOUGLAS MILL SITE CLAIMS

Sections 1 & 12, Township 24 South, Range 25 East
Section 7, Township 24 South, Range 26 East G & S R M
Cochise County, Arizona

Owner: Chemical Lime Company (Formerly Chemstar Lime Company)
P.O. Box 985004
Fort Worth, TX 76185-5004

CLAIM NAME	BLM SERIAL NUMBER
Douglas Millsite 1	AMC 326736
Douglas Millsite 2	AMC 326737
Douglas Millsite 3	AMC 326738
Douglas Millsite 4	AMC 326739
Douglas Millsite 5	AMC 326740
Douglas Millsite 6	AMC 326741
Douglas Millsite 7	AMC 326742
Douglas Millsite 8	AMC 326743

8 CLAIMS

RECEIVED
BUREAU OF LAND MANAGEMENT
SEP 15 1995

EXHIBIT "A"

CEMETARY MILL SITE CLAIMS

Sections 1 & 12, Township 24 South, Range 26 East G & S R M
Cochise County, Arizona

Owner: Chemical Lime Company (Formerly Chemstar Lime Company)
P.O. Box 985004
Fort Worth, TX 76185-500

CLAIM NAME	BLM SERIAL NUMBER
Cemetary	AMC 327294
1 Claim	

RECEIVED
BLM AZ
2019 JUN 15 09 29 AM
PHOENIX, ARIZONA

EXHIBIT "A"

DOUGLAS PLANT PLACER CLAIMS

Sections 1 & 12, Township 24 South, Range 25 East
Section 7, Township 24 South, Range 26 East G & S R M
Cochise County, Arizona

Owner: Chemical Lime Company (Formerly Chemstar Lime Company)
P.O. Box 985004
Fort Worth, TX 76185-5004

CLAIM NAME	BLM SERIAL NUMBER
Howard Sidney # 1	AMC 312580
Howard Sidney # 2	AMC 312581
Howard Sidney # 3	AMC 299902
Howard Sidney # 4	AMC 299903
Howard Sidney # 5	AMC 295242
Howard Sidney # 6	AMC 295243
Howard Sidney # 7	AMC 295244
Howard Sidney # 8	AMC 295245
Howard Sidney # 9	AMC 325955
Howard Sidney # 10	AMC 325956
Alison # 1	AMC 312579
Lisa # 1	AMC 312582
Meredith # 1	AMC 312676
Nancie # 1	AMC 312677
Susan # 1	AMC 312678
Susan # 2	AMC 325951
Susan # 3	AMC 325952
Susan # 4	AMC 325953
Susan # 5	AMC 325954
Tracy # 1	AMC 312679

20 Claims

RECEIVED
BLM STATEMENT OF
2012 JUN 15 PM 2:25
TUCSON, ARIZONA

WALZ Certified Mail™ 1-800-882-3811 www.walzipostal.com

Thank you for using Return Receipt Service

RETURN RECEIPT REQUESTED
USPS MAIL CARRIER
DETACH ALONG PERFORATION

Thank you for using Return Receipt Service

United States Department of the Interior
Bureau of Land Management
 LANDS/RECREATION & PLANNING
 ONE N CENTRAL AVE
 PHOENIX, AZ 85004 -2203
 Phone: 602-417-9200

Receipt

No: 2833352

Transaction #: 2918829	
Date of Transaction: 07/16/2013	
CUSTOMER:	
LHOIST NORTH AMERICA INC PO BOX 985004 FORT WORTH, TX 76185-5004 US	

LINE #	QTY	DESCRIPTION	REMARKS	UNIT PRICE	TOTAL
1	1.00	LOCATABLE MINERALS / MINING CLAIMS-NOT NEW-UNADJUD, ONE AUTH NO. ONLY / MINING CLAIM MONEY RECEIVED CASES: AMC327294/\$6860.00	MAINT FEE PYMNT (49) 2014	- n/a -	6860.00
TOTAL:					\$6,860.00

PAYMENT INFORMATION					
1	AMOUNT:	6860.00	POSTMARKED:	07/12/2013	
	TYPE:	CHECK	RECEIVED:	07/15/2013	
	CHECK NO:	2000243734			
	NAME:	LHOIST NORTH AMERICA PO BOX 985004 FORT WORTH TX 76185-5004 US			

REMARKS

This receipt was generated by the automated BLM Collections and Billing System and is a paper representation of a portion of the official electronic record contained therein.

Lead File #5

AMC 295242

AMC331602

AMC 299902

AMC 302812

AMC 312579

AMC 312676

AMC 325951

AMC 326721

AMC 327294

AMC 329405

AMC 331174



Lhoist North America
Mining & Exploration - Land
3700 Hulen Street
Fort Worth, TX 76107

CERTIFIED MAIL

7160 3901 9845 8450 9245

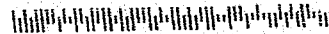
RETURN RECEIPT REQUESTED



UNITED STATES POSTAGE
FIRST CLASS PERMIT NO. 1000 PHOENIX, AZ
\$ 06.15⁰⁰
02 1M JUL 20 2012
0004281438
MAILED FROM ZIP CODE 76107

|||||
Bureau of Land Management
Arizona
One North Central Avenue
Suite 800
Phoenix, AZ 85004-4427

RECEIVED
BLM AZ STATE OFFICE
2012 JUL 23 P 2:13
PHOENIX, ARIZONA

FIRST CLASS MAIL



July 10, 2012

VIA CERTIFIED MAIL

Bureau of Land Management
1 North Central Avenue Ste 800
Phoenix, AZ 85004-4427
Attn: Records and Title Section

Re: 2013 Maintenance Fees

Please find enclosed Affidavits of Evidence of Payment for the 2013 assessment year.

The owner of the mining claims is Chemical Lime Company (Formerly Chemstar Lime Company) and the current mailing address is P.O. Box 985004; Fort Worth, Texas 76185-5004.

Also enclosed is our company check in the amount of \$ 6860.00, which represents the claim maintenance fee of \$140.00 per claim for the 2013 assessment year.

Please return the accounting advice confirmation for receipt and a BLM file-stamped copy of the affidavit to the undersigned. If further information is needed, please inform the undersigned so that we may comply within the time required by law.

Best Regards,

Chris Sumner, P.G., M.S.
Land Manager – Mining & Exploration

NO. OF CLAIMS	49
AMOUNT	\$108100.00
RECEIPT NO.	26143810
INIT.	CS

**** BLM-ASO****

RECEIVED
BLM AZ STATE OFFICE
2012 JUL 23 P 2:14
PHOENIX, ARIZONA

Lhoist North America
P.O. Box 985004, Fort Worth, Texas 76185-5004
3700 Hulen Street, Fort Worth, Texas 76107
817.806.1654 direct
817.542.5134 cell
800.365.6724 toll-free
Chris.Sumner@Lhoist.com

8/16/2012
ENTERED INTO COMPUTER

AFTER RECORDING RETURN TO:

Mr. Chris Sumner, P.G., M.S.
Chemical Lime Company
P.O. Box 985004
Fort Worth, Texas 76185-5004

**AFFIDAVIT
EVIDENCE OF PAYMENT
OF ANNUAL MAINTENANCE FEE FOR 2013
IN LIEU OF ASSESSMENT WORK**

This will serve as a notice that the owner of the mining claims/or mill sites listed on Exhibit "A" attached, intends to continue to hold the claims and/or mill sites located in the County of Cochise, State of Arizona, in the mining year ending Sept. 1, 2013.

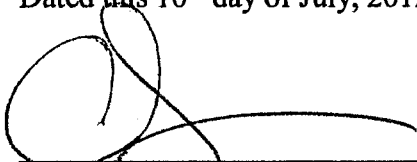
The annual maintenance fee of \$140.00 for each mining claim or mill site as required under the Omnibus Budget Reconciliation Act of 1993 will be mailed to the Arizona State Office of the BLM on or before August 25, 2012 in the form of a check in the amount of \$6860.00 for the 49 claims/mill sites listed in the attached exhibit.

The owner of the mining claims/mill sites is:

Chemical Lime Company
(Formerly Chemstar Lime Company)
P.O. Box 985004
Fort Worth, Texas 76185-5004


The claims listed are held and claimed by the owner for the valuable mineral contained therein.

Dated this 10th day of July, 2012.


Chris Sumner, P.G., M.S.
Land Manager – Mining & Exploration
Mining and Exploration
Chemical Lime Company

State of Texas
County of Tarrant

Subscribed and sworn to before me
this 10 day of July, 2012.


Notary Public

RECEIVED
BLM AZ STATE OFFICE
2012 JUL 23 P 2:14
PHOENIX, ARIZONA





EXHIBIT "A"

CEMETARY MILLSITE CLAIMS

Sections 1 & 12, Township 24 South, Range 26 East G & S R M
Cochise County, Arizona

Owner: Chemical Lime Company (Formerly Chemstar Lime Company)
P.O. Box 985004
Fort Worth, TX 76185-500

CLAIM NAME	BLM SERIAL NUMBER
Cemetery	AMC 327294
1 Claim	

RECEIVED
BLM AZ STATE OFFICE
2012 JUL 23 P 2:14
PHOENIX, ARIZONA

EXHIBIT "A"

LIME HILL LODE CLAIMS

Sections 1, Township 24 South, Range 25 East G & S R M
Cochise County, Arizona

Owner: Chemical Lime Company (Formerly Chemstar Lime Company)
P.O. Box 985004
Fort Worth, TX 76185-5004

CLAIM NAME	BLM SERIAL NUMBER
LHL 1	AMC 331602
LHL 2	AMC 302834
LHL 3	AMC 302835
LHL 4	AMC 302836

4 Claims

RECEIVED
BLM AZ STATE OFFICE
2012 JUL 23 P 2 14
PHOENIX, ARIZONA

EXHIBIT "A"

DOUGLAS PLANT PLACER CLAIMS

Sections 1 & 12, Township 24 South, Range 25 East
Section 7, Township 24 South, Range 26 East G & S R M
Cochise County, Arizona

Owner: Chemical Lime Company (Formerly Chemstar Lime Company)
P.O. Box 985004
Fort Worth, TX 76185-5004

CLAIM NAME	BLM SERIAL NUMBER
Howard Sidney # 1	AMC 312580
Howard Sidney # 2	AMC 312581
Howard Sidney # 3	AMC 299902
Howard Sidney # 4	AMC 299903
Howard Sidney # 5	AMC 295242
Howard Sidney # 6	AMC 295243
Howard Sidney # 7	AMC 295244
Howard Sidney # 8	AMC 295245
Howard Sidney # 9	AMC 325955
Howard Sidney # 10	AMC 325956
Alison # 1	AMC 312579
Lisa # 1	AMC 312582
Meredith # 1	AMC 312676
Nancie # 1	AMC 312677
Susan # 1	AMC 312678
Susan # 2	AMC 325951
Susan # 3	AMC 325952
Susan # 4	AMC 325953
Susan # 5	AMC 325954
Tracy # 1	AMC 312679

20 Claims

RECEIVED
BLM AZ STATE OFFICE
2012 JUL 23 P 2:14
PHOENIX, ARIZONA

EXHIBIT "A"

DOUGLAS MILLSITE CLAIMS

Sections 1 & 12, Township 24 South, Range 25 East
Section 7, Township 24 South, Range 26 East G & S R M
Cochise County, Arizona

Owner: Chemical Lime Company (Formerly Chemstar Lime Company)
P.O. Box 985004
Fort Worth, TX 76185-5004

CLAIM NAME	BLM SERIAL NUMBER
Douglas Millsite 1	AMC 326736
Douglas Millsite 2	AMC 326737
Douglas Millsite 3	AMC 326738
Douglas Millsite 4	AMC 326739
Douglas Millsite 5	AMC 326740
Douglas Millsite 6	AMC 326741
Douglas Millsite 7	AMC 326742
Douglas Millsite 8	AMC 326743

8 CLAIMS

RECEIVED
BLM AZ STATE OFFICE
2012 JUL 23 P 2:14
PHOENIX, ARIZONA

EXHIBIT "A"

DOUGLAS LODGE CLAIMS

Sections 1 & 12, Township 24 South, Range 25 East
Section 7, Township 24 South, Range 26 East G & S R M
Cochise County, Arizona

Owner: Chemical Lime Company (Formerly Chemstar Lime Company)
P.O. Box 985004
Fort Worth, TX 76185-5004

CLAIM NAME	BLM SERIAL NUMBER
Douglas Lode 1	AMC 326721
Douglas Lode 2	AMC 326722
Douglas Lode 3	AMC 326723
Douglas Lode 3A	AMC 331174
Douglas Lode 4	AMC 326724
Douglas Lode 5	AMC 326725
Douglas Lode 6	AMC 326726
Douglas Lode 7	AMC 326727
Douglas Lode 8	AMC 326728
Douglas Lode 9	AMC 326729
Douglas Lode 10	AMC 326730
Douglas Lode 11	AMC 329405
Douglas Lode 12	AMC 326732
Douglas Lode 13	AMC 326733
Douglas Lode 14	AMC 326734
Douglas Lode 15	AMC 326735

16 Claims

PHOENIX, ARIZONA

2012 JUL 23 P 2:14

RECEIVED
BLM AZ STATE OFFICE

**United States Department of the Interior
Bureau of Land Management
LANDS/RECREATION & PLANNING
ONE N CENTRAL AVE
PHOENIX, AZ 85004 -2203
Phone: 602-417-9200**

Receipt

No: 2614386

Transaction #: 2694619	
Date of Transaction: 07/24/2012	
CUSTOMER:	
LHOIST NORTH AMERICA INC 3700 HULEN ST FORT WORTH, TX 76107-6816 US	

LINE #	QTY	DESCRIPTION	REMARKS	UNIT PRICE	TOTAL
1	1.00	LOCATABLE MINERALS / MINING CLAIMS-NOT NEW-UNADJUD, ONE AUTH NO. ONLY / MINING CLAIM MONEY RECEIVED CASES: AMC327294/\$6860.00	MAINT FEE PYMNT (49) 2013	- n/a -	6860.00
TOTAL:					\$6,860.00

PAYMENT INFORMATION					
1	AMOUNT:	6860.00	POSTMARKED:	07/20/2012	
	TYPE:	CHECK	RECEIVED:	07/23/2012	
	CHECK NO:	2000221480			
	NAME:	LHOIST NORTH AMERICA PO BOX 985004 FORT WORTH TX 76185 US			

REMARKS

This receipt was generated by the automated BLM Collections and Billing System and is a paper representation of a portion of the official electronic record contained therein.



Amc 327294
331602
302812
312579
312676
325951
299902
295242
326721
331174
329405

August 1, 2011

VIA CERTIFIED MAIL

Bureau of Land Management
1 North Central Avenue Ste 800
Phoenix, AZ 85004-4427
Attn: Records and Title Section

Re: 2012 Maintenance Fees

Please find enclosed Affidavits of Evidence of Payment for the 2012 assessment year.

The owner of the mining claims is Chemical Lime Company (Formerly Chemstar Lime Company) and the current mailing address is P.O. Box 985004; Fort Worth, Texas 76185-5004.

Also enclosed is our company check in the amount of \$ 6860.00, which represents the claim maintenance fee of \$140.00 per claim for the 2012 assessment year.

Please return the accounting advice confirmation for receipt and a BLM file-stamped copy of the affidavit to the undersigned. If further information is needed, please inform the undersigned so that we may comply within the time required by law.

Best Regards,

ENTERED INTO COMPUTER
SEP 12 2011 PB

Chris Sumner, P.G., M.S.
Land Manager – Mining & Exploration

TIMELY FILED

PHOENIX, ARIZONA

2011 SEP - 8 A 8: 13

RECEIVED
BLM AZ STATE OFFICE

AMC-327294

Lhoist North America
P.O. Box 985004, Fort Worth, Texas 76185-5004
3700 Hulen Street, Fort Worth, Texas 76107
817.806.1654 direct
817.542.5134 cell
800.365.6724 toll-free
Chris.Sumner@Lhoist.com

NO. OF CLAIMS 49
AMOUNT 6860.00
RECEIPT NO. _____
INIT. _____
** BLM-ASO**

Linda Edwards, Administrative Asst. – Mining & Exploration
817.806.1621 direct

CHECK VOUCHER

PAY TO:

Bureau of Land Management

Vendor# 32251

US02

ADDRESS:

1 North Central Avenue, Ste 800, Phoenix, AZ 85004-4427


IF CHECK IS NOT TO BE MAILED DIRECTLY TO PAYEE, COMPLETE THIS SECTION
CHECK TO:

Linda Edwards

LOCATION:

Mining & Exploration

DETAIL	CHARGE TO ACCT #	AMOUNT
Annual Assessment Payments-Douglas	US02-US99DGGE0-61020000	\$6,860.00
\$140 per claim: \$140 x 49 = \$6860		
49	\$140	
	TOTAL	\$6,860.00

REQUESTED BY:	<small>SIGNATURE</small> Linda Edwards	<small>DATE</small> 8/1/2011
APPROVED BY:	<small>SIGNATURE</small> Chris Sumner 	<small>DATE</small> 8/1/2011
	<small>SIGNATURE</small>	<small>DATE</small>

40 KA

TIMELY FILED

RECEIVED
 BLM AZ STATE OFFICE
 2011 SEP - 8 A 8:13
 PHOENIX, ARIZONA




Chemical Lin

A Lhoist Group C



7160 3901 9848 3349 0560

RETURN RECEIPT REQUESTED
RETURN RECEIPT REQUESTED



02 1M \$ 05.59⁰
0004281438 AUG 31 2011
MAILED FROM ZIP CODE 76107

Lhoist North America
Mining & Exploration Dept.
3700 Hulen Street
Fort Worth, TX 76107

RECEIVED
SEP 1 2011

SEP -7 A 11:50

ARIZONA

|||||
Bureau of Land Management
1 North Central Avenue
Ste. 800
Phoenix, AZ 85004-4427

6860

August 1, 2011

VIA CERTIFIED MAIL

Bureau of Land Management
1 North Central Avenue Ste 800
Phoenix, AZ 85004-4427
Attn: Records and Title Section

Re: 2012 Maintenance Fees

Please find enclosed Affidavits of Evidence of Payment for the 2012 assessment year.

The owner of the mining claims is Chemical Lime Company (Formerly Chemstar Lime Company) and the current mailing address is P.O. Box 985004; Fort Worth, Texas 76185-5004.

Also enclosed is our company check in the amount of \$ 6860.00, which represents the claim maintenance fee of \$140.00 per claim for the 2012 assessment year.

Please return the accounting advice confirmation for receipt and a BLM file-stamped copy of the affidavit to the undersigned. If further information is needed, please inform the undersigned so that we may comply within the time required by law.

Best Regards,



Chris Sumner, P.G., M.S.
Land Manager – Mining & Exploration

Lhoist North America
P.O. Box 985004, Fort Worth, Texas 76185-5004
3700 Hulen Street, Fort Worth, Texas 76107
817.806.1654 direct
817.542.5134 cell
800.365.6724 toll-free
Chris.Sumner@Lhoist.com

Linda Edwards, Administrative Asst. – Mining & Exploration
817.806.1621 direct

TIMELY FILED

PHOENIX, ARIZONA

2011 SEP -8 A 8:13

RECEIVED
BLM AZ STATE OFFICE

**FAX**

TO: Arizona BLM – Mining Claims Division
FROM: Chris Sumner
DATE: September 9, 2011

Re: Missing Exhibit to Annual Mining Claim Maintenance

Attached with this FAX are the missing exhibits that were to accompany the 2011 Annual Mining Claim payment. The exhibits were mistakenly mailed to the County Recorders Office.

Please call or email with any questions or comments.

Best Regards,

A handwritten signature in black ink, appearing to be 'Chris Sumner', written over a horizontal line.

Chris Sumner, P.G., M.S.
Land Manager – Mining & Exploration

RECEIVED
TULSA STATE OFFICE
2011 SEP -9 A 10: 58
TULSA, ARIZONA

Lhoist North America
P.O. Box 985004, Fort Worth, Texas 76185-5004
3700 Hulen Street, Fort Worth, Texas 76107
817.806.1654 direct
817.542.5134 cell
800.365.6724 toll-free
Chris.Sumner@Lhoist.com

Linda Edwards, Administrative Asst. – Mining & Exploration
817.806.1621 direct

AMC 326721

EXHIBIT "A"

DOUGLAS MILLSITE CLAIMS

Sections 1 & 12, Township 24 South, Range 25 East
Section 7, Township 24 South, Range 26 East G & S R M
Cochise County, Arizona

Owner: Chemical Lime Company (Formerly Chemstar Lime Company)
P.O. Box 985004
Fort Worth, TX 75185-5004

CLAIM NAME	BLM SERIAL NUMBER
Douglas Millsite 1	AMC 326736
Douglas Millsite 2	AMC 326737
Douglas Millsite 3	AMC 326738
Douglas Millsite 4	AMC 326739
Douglas Millsite 5	AMC 326740
Douglas Millsite 6	AMC 326741
Douglas Millsite 7	AMC 326742
Douglas Millsite 8	AMC 326743

8 CLAIMS

ENTERED INTO COMPUTER

SEP 12 2011 QB

RECEIVED
PHOENIX, ARIZONA
2011 SEP -9 A 10:59
BLM STATE OFFICE

AMC 326721
331174
329405

EXHIBIT "A"

DOUGLAS LODGE CLAIMS

Sections 1 & 12, Township 24 South, Range 25 East
Section 7, Township 24 South, Range 26 East G & S R M
Cochise County, Arizona

Owner: Chemical Lime Company (Formerly Chemstar Lime Company)
P.O. Box 985004
Fort Worth, TX 75185-5004

CLAIM NAME	BLM SERIAL NUMBER
Douglas Lode 1	AMC 326721
Douglas Lode 2	AMC 326722
Douglas Lode 3	AMC 326723
Douglas Lode 3A	AMC 331174
Douglas Lode 4	AMC 326724
Douglas Lode 5	AMC 326725
Douglas Lode 6	AMC 326726
Douglas Lode 7	AMC 326727
Douglas Lode 8	AMC 326728
Douglas Lode 9	AMC 326729
Douglas Lode 10	AMC 326730
Douglas Lode 11	AMC 329405
Douglas Lode 12	AMC 326732
Douglas Lode 13	AMC 326733
Douglas Lode 14	AMC 326734
Douglas Lode 15	AMC 326735

16 Claims

ENTERED INTO COMPUTER
SEP 12 2011 RB

RECEIVED
LANDS MANAGEMENT OFFICE
TUCSON, ARIZONA
2011 SEP -9 A 10:59

312579
312676
325951
299902
295242

EXHIBIT "A"

DOUGLAS PLANT PLACER CLAIMS

Sections 1 & 12, Township 24 South, Range 25 East
Section 7, Township 24 South, Range 26 East G & S R M
Cochise County, Arizona

Owner: Chemical Lime Company (Formerly Chemstar Lime Company)
P.O. Box 985004
Fort Worth, TX 75185-5004

CLAIM NAME	BLM SERIAL NUMBER
Howard Sidney # 1	AMC 312580
Howard Sidney # 2	AMC 312581
Howard Sidney # 3	AMC 299902
Howard Sidney # 4	AMC 299903
Howard Sidney # 5	AMC 295242
Howard Sidney # 6	AMC 295243
Howard Sidney # 7	AMC 295244
Howard Sidney # 8	AMC 295245
Howard Sidney # 9	AMC 325955
Howard Sidney # 10	AMC 325956
Alison # 1	AMC 312579
Lisa # 1	AMC 312582
Meredith # 1	AMC 312676
Nancie # 1	AMC 312677
Susan # 1	AMC 312678
Susan # 2	AMC 325951
Susan # 3	AMC 325952
Susan # 4	AMC 325953
Susan # 5	AMC 325954
Tracy # 1	AMC 312679

RECEIVED
BLM AZ STATE OFFICE
2011 SEP -9 A 10: 59
TUCSON, ARIZONA

20 Claims

ENTERED INTO COMPUTER

SEP 12 2011 RB

EXHIBIT "A"

AMC 331602
302812

LIME HILL LODE CLAIMS

Sections 1, Township 24 South, Range 25 East G & S R M
Cochise County, Arizona

Owner: Chemical Lime Company (Formerly Chemstar Lime Company)
P.O. Box 985004
Fort Worth, TX 75185-5004

CLAIM NAME	BLM SERIAL NUMBER
LHL 1	AMC 331602
LHL 2	AMC 302834
LHL 3	AMC 302835
LHL 4	AMC 302836

4 Claims

ENTERED INTO COMPUTER

SEP 12 2011 PB

RECEIVED
TULSA STATE OFFICE
2011 SEP -9 A 10:59
TULSA, ARIZONA

Amc 327294

EXHIBIT "A"

CEMETARY MILLSITE CLAIMS

Sections 1 & 12, Township 24 South, Range 26 East G & S R M
Cochise County, Arizona

Owner: Chemical Lime Company (Formerly Chemstar Lime Company)
P.O. Box 985004
Fort Worth, TX 75185-5004

CLAIM NAME	BLM SERIAL NUMBER
Cemetery	AMC 327294

1 Claim

ENTERED INTO COMPUTER

SEP 12 2011 *pe*

RECEIVED
BLM AZ STATE OFFICE
2011 SEP -9 A 10:59
PHOENIX, ARIZONA

United States Department of the Interior
 Bureau of Land Management
 LANDS/RECREATION & PLANNING
 ONE N CENTRAL AVE
 PHOENIX, AZ 85004 -2203
 Phone: 602-417-9200

Receipt

No: 2427498

Transaction #: 2503001		ENTERED INTO COMPUTER
Date of Transaction: 09/08/2011		
CUSTOMER: SEP 12 2011 PB		
CHEMICAL LIME COMPANY PO BOX 985004 FORT WORTH, TX 76185-5004 US		

LINE #	QTY	DESCRIPTION	REMARKS	UNIT PRICE	TOTAL
1	1.00	LOCATABLE MINERALS / MINING CLAIMS-NOT NEW-UNADJUD, ONE AUTH NO. ONLY / MINING CLAIM MONEY RECEIVED CASES: AMC327294/\$6860.00	MAINT-49	- n/a -	6860.00
TOTAL:					\$6,860.00

PAYMENT INFORMATION					
1	AMOUNT:	6860.00	POSTMARKED:	09/06/2011	
	TYPE:	CHECK	RECEIVED:	09/08/2011	
	CHECK NO:	2000193870			
	NAME:	CHEMICAL MANAGEMENT COMPANY INC PO BOX 985004 FORT WORTH TX 76185-5004 US			

REMARKS

This receipt was generated by the automated BLM Collections and Billing System and is a paper representation of a portion of the official electronic record contained therein.

<i>Lead #s</i>	<i>Amc #'s</i>
327294	327294
331602	331602
302812	302834-836
312579	312579-582
312676	312676-679
325951	325951-956
299902	299902-903
295242	295242-245
326721	326721-730
"	326732-743
331174	331174
329405	329405

AMC 327294
326721
329405
331174
312676
312579

EXHIBIT "A"

CEMETARY MILLSITE CLAIMS

Sections 1 & 12, Township 24 South, Range 26 East G & S R M
Cochise County, Arizona

299902
295242
325951
331602
302812

Owner: Chemical Lime Company (Formerly Chemstar Lime Company)
P.O. Box 985004
Fort Worth, TX 75185-5004

CLAIM NAME

BLM SERIAL NUMBER

Cemetary

AMC 327294

1 Claim

RECEIVED
BLM AZ STATE OFFICE
2010 AUG 30 A 7:54
PHOENIX, ARIZONA

ENTERED INTO COMPUTER
SEP 20 2010

NO. OF CLAIMS 49
AMOUNT \$6860.00
RECEIPT NO. 2207886
INIT. A.H.

** BLM-ASO**

A.H.

EXHIBIT "A"

DOUGLAS LODE CLAIMS

Sections 1 & 12, Township 24 South, Range 25 East
Section 7, Township 24 South, Range 26 East G & S R M
Cochise County, Arizona

Owner: Chemical Lime Company (Formerly Chemstar Lime Company)
P.O. Box 985004
Fort Worth, TX 75185-5004

CLAIM NAME	BLM SERIAL NUMBER
Douglas Lode 1	AMC 326721
Douglas Lode 2	AMC 326722
Douglas Lode 3	AMC 326723
Douglas Lode 3A	AMC 331174
Douglas Lode 4	AMC 326724
Douglas Lode 5	AMC 326725
Douglas Lode 6	AMC 326726
Douglas Lode 7	AMC 326727
Douglas Lode 8	AMC 326728
Douglas Lode 9	AMC 326729
Douglas Lode 10	AMC 326730
Douglas Lode 11	AMC 329405
Douglas Lode 12	AMC 326732
Douglas Lode 13	AMC 326733
Douglas Lode 14	AMC 326734
Douglas Lode 15	AMC 326735

16 Claims

RECEIVED
BLM AZ STATE OFFICE
2010 AUG 30 A 7:54
PHOENIX, ARIZONA

16/14

EXHIBIT "A"

DOUGLAS MILLSITE CLAIMS

Sections 1 & 12, Township 24 South, Range 25 East
Section 7, Township 24 South, Range 26 East G & S R M
Cochise County, Arizona

Owner: Chemical Lime Company (Formerly Chemstar Lime Company)
P.O. Box 985004
Fort Worth, TX 75185-5004

CLAIM NAME	BLM SERIAL NUMBER
Douglas Millsite 1	AMC 326736
Douglas Millsite 2	AMC 326737
Douglas Millsite 3	AMC 326738
Douglas Millsite 4	AMC 326739
Douglas Millsite 5	AMC 326740
Douglas Millsite 6	AMC 326741
Douglas Millsite 7	AMC 326742
Douglas Millsite 8	AMC 326743

8 CLAIMS

RECEIVED
BLM AZ STATE OFFICE
2010 AUG 30 A 7:54
PHOENIX, ARIZONA

8/24

EXHIBIT "A"

DOUGLAS PLANT PLACER CLAIMS

Sections 1 & 12, Township 24 South, Range 25 East
Section 7, Township 24 South, Range 26 East G & S R M
Cochise County, Arizona

Owner: Chemical Lime Company (Formerly Chemstar Lime Company)
P.O. Box 985004
Fort Worth, TX 75185-5004

CLAIM NAME	BLM SERIAL NUMBER
Howard Sidney # 1	AMC 312580✓
Howard Sidney # 2	AMC 312581✓
Howard Sidney # 3	AMC 299902✓
Howard Sidney # 4	AMC 299903✓
Howard Sidney # 5	AMC 295242
Howard Sidney # 6	AMC 295243
Howard Sidney # 7	AMC 295244
Howard Sidney # 8	AMC 295245✓
Howard Sidney # 9	AMC 325955✓
Howard Sidney # 10	AMC 325956✓
Alison # 1	AMC 312579✓
Lisa # 1	AMC 312582✓
Meredith # 1	AMC 312676✓
Nancie # 1	AMC 312677✓
Susan # 1	AMC 312678
Susan # 2	AMC 325951
Susan # 3	AMC 325952
Susan # 4	AMC 325953
Susan # 5	AMC 325954
Tracy # 1	AMC 312679

20 Claims

RECEIVED
BLM AZ STATE OFFICE
2009 AUG 30 A 1:54

20
A.D.

EXHIBIT "A"

LIME HILL LODE CLAIMS

Sections 1, Township 24 South, Range 25 East G & S R M
Cochise County, Arizona

Owner: Chemical Lime Company (Formerly Chemstar Lime Company)
P.O. Box 985004
Fort Worth, TX 75185-5004

CLAIM NAME	BLM SERIAL NUMBER
LHL 1	AMC 331602
LHL 2	AMC 302834
LHL 3	AMC 302835
LHL 4	AMC 302836

4 Claims

RECEIVED
BLM AZ STATE OFFICE
2010 AUG 30 A 7:54
PIQUEUX, ARIZONA

④ A.C.H.



August 3, 2010

Bureau of Land Management
1 North Central Avenue Ste 800
Phoenix, AZ 85004-4427

Attention: Records and Title Section

RE: 2011 Maintenance Fees

Please find enclosed **Affidavits of Evidence of Payment** for the 2011 assessment year.

The owner of the mining claims is **Chemical Lime Company (Formerly Chemstar Lime Company)** and the current mailing address is **P.O. Box 985004; Fort Worth, Texas 76185-5004**.

Also enclosed is our company check in the amount of \$ 6860.00, which represents the claim maintenance fee of \$140.00 per claim for the 2011 assessment year.

Please return the accounting advice confirmation for receipt and a BLM file-stamped copy of the affidavit to the undersigned. If further information is needed, please inform the undersigned so that we may comply within the time required by law.

Sincerely,

Linda Edwards
Geology Assistant
Mining and Exploration
817-806-1621

Enclosure

RECEIVED
BLM AZ STATE OFFICE
2010 AUG 30 A 7:54
PHOENIX, ARIZONA

Chemical Lime Company
P.O. Box 985004, Fort Worth, Texas 76185-5004
3700 Hulen Street, Fort Worth, Texas 76107
Phone: (817) 732-8164 (800) 365-6724 Fax: (817) 732-8144



AFTER RECORDING RETURN TO:

Rainer Westermann
Chemical Lime Company
P.O. Box 985004
Fort Worth, Texas 76185-5004

RECEIVED
BLM AZ STATE OFFICE
2010 AUG 30 A 7:54
PHOENIX, ARIZONA

**AFFIDAVIT
EVIDENCE OF PAYMENT
OF ANNUAL MAINTENANCE FEE FOR 2011
IN LIEU OF ASSESSMENT WORK**

This will serve as a notice that the owner of the mining claims/or mill sites listed on Exhibit "A" attached, intends to continue to hold the claims and/or mill sites located in the County of Cochise, State of Arizona, in the mining year ending Sept. 1, 2011.


The annual maintenance fee of \$140.00 for each mining claim or mill site as required under the Omnibus Budget Reconciliation Act of 1993 will be mailed to the Arizona State Office of the BLM on or before August 25, 2010 in the form of a check in the amount of \$6860.00 for the 49 claims/mill sites listed in the attached exhibit.

The owner of the mining claims/mill sites is:

Chemical Lime Company
(Formerly Chemstar Lime Company)
P.O. Box 985004
Fort Worth, Texas 76185-5004


The claims listed are held and claimed by the owner for the valuable mineral contained therein.

Dated this Aug. day of 12, 2010.




Rainer Westermann
Director
Mining and Exploration
Chemical Lime Company

State of Texas
County of Tarrant



Subscribed and sworn to before me
this 12th day of August, 2010.



Notary Public

Chemical Lime Company
P.O. Box 985004, Fort Worth, Texas 76185-5004
3700 Hulen Street, Fort Worth, Texas 76107
Phone: (817) 732-8164 (800) 365-6724 Fax: (817) 732-8144

**United States Department of the Interior
Bureau of Land Management
LANDS/RECREATION & PLANNING
ONE N CENTRAL AVE
PHOENIX, AZ 85004 -2203
Phone:**

Receipt

No: 2207886

Transaction #: 2277916	
Date of Transaction: 09/02/2010	
CUSTOMER:	
CHEMICAL LIME COMPANY PO BOX 985004 FORT WORTH, TX 76185-5004 US	ENTERED INTO COMPUTER SEP 20 2010

LINE #	QTY	DESCRIPTION	REMARKS	UNIT PRICE	TOTAL
1	1.00	LOCATABLE MINERALS / MINING CLAIMS-NOT NEW-UNADJUD, ONE AUTH NO. ONLY / MINING CLAIM MONEY RECEIVED CASES: AMC327294/\$6860.00	MAINT FEE PYMNT (49) 2011	- n/a -	6860.00
TOTAL:					\$6,860.00

PAYMENT INFORMATION			
1	AMOUNT:	6860.00	POSTMARKED: N/A
	TYPE:	CHECK	RECEIVED: 09/02/2010
	CHECK NO:	2000162472	
	NAME:	CHEMICAL LIME COMPANY PO BOX 985004 FORT WORTH TX 76185-5004 US	

REMARKS

This receipt was generated by the automated BLM Collections and Billing System and is a paper representation of a portion of the official electronic record contained therein.



Amc 326721
331174
329405
327294
331602
302812
312579
299902
295242
325951
312676

FedEx

August 6, 2008

Arizona Bureau of Land Management
1 North Central Avenue Ste 800
Phoenix, AZ 85004-4427

Attention: Records and Title Section

RE: 2009 Maintenance Fees


Please find enclosed **Affidavits of Evidence of Payment** for the 2009 assessment year.

The owner of the mining claims is **Chemical Lime Company (Formerly Chemstar Lime Company)** and the current mailing address is **P.O. Box 985004; Fort Worth, Texas 76185-5004**.

Also enclosed is our company check in the amount of \$ 6125.00, which represents the claim maintenance fee of \$125.00 per claim for the 2009 assessment year.

Please return the accounting advice confirmation for receipt and a BLM file-stamped copy of the affidavit to the undersigned. If further information is needed, please inform the undersigned so that we may comply within the time required by law.

Sincerely,



Barbara Castro
Geology Assistant
Mining and Exploration

ENTERED INTO COMPUTER

SEP 02 2008 PB

Enclosure

Chemical Lime Company
P.O. Box 985004, Fort Worth, Texas 76185-5004
3700 Hulen Street, Fort Worth, Texas 76107
Phone: (817) 732-8164 (800) 365-6724 Fax: (817) 732-8144

RECEIVED
SEP 02 2008
BLM
PHOENIX, ARIZONA

2008 10127
Page 1 of 5
Mailed Box CHEMICAL LIME
Christina Hodges - Recorder
Cochise County, AZ
07-23-2008 02:19 PM Recording Fee \$11.00

AFTER RECORDING RETURN TO:

Wm. Brett Wilson
Chemical Lime Company
P.O. Box 985004
Fort Worth, Texas 76185-5004

**AFFIDAVIT
EVIDENCE OF PAYMENT
OF ANNUAL MAINTENANCE FEE FOR 2008
IN LIEU OF ASSESSMENT WORK**

This will serve as a notice that the owner of the mining claims/or mill sites listed on Exhibit "A" attached, intends to continue to hold the claims and/or mill sites located in the County of Cochise, State of Arizona, in the mining year ending Sept. 1, 2009.


The annual maintenance fee of \$125.00 for each mining claim or mill site as required under the Omnibus Budget Reconciliation Act of 1993 will be mailed to the Arizona State Office of the BLM on or before August 25, 2008 in the form of a check in the amount of \$6125.00 for the 49 claims/mill sites listed in the attached exhibit.

The owner of the mining claims/mill sites is:

Chemical Lime Company
(Formerly Chemstar Lime Company)
P.O. Box 985004
Fort Worth, Texas 76185-5004

The claims listed are held and claimed by the owner for the valuable mineral contained therein.


Dated this 14th day of July, 2008.



Brett Wilson
Director
Mining and Exploration
Chemical Lime Company

State of Texas
County of Tarrant

Subscribed and sworn to before me
this 14th day of July, 2008.



Notary Public

RECORDED
INDEXED
2008 JUL 23 10:00 AM
COUNTY OF TARRANT

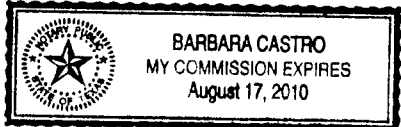


EXHIBIT "A"

DOUGLAS MILLSITE CLAIMS

Sections 1 & 12, Township 24 South, Range 25 East
Section 7, Township 24 South, Range 26 East G & S R M
Cochise County, Arizona

Owner: Chemical Lime Company (Formerly Chemstar Lime Company)
P.O. Box 985004
Fort Worth, TX 75185-5004

CLAIM NAME	BLM SERIAL NUMBER
Douglas Millsite 1	AMC 326736
Douglas Millsite 2	AMC 326737
Douglas Millsite 3	AMC 326738
Douglas Millsite 4	AMC 326739
Douglas Millsite 5	AMC 326740
Douglas Millsite 6	AMC 326741
Douglas Millsite 7	AMC 326742
Douglas Millsite 8	AMC 326743

8 CLAIMS

ENTERED INTO COMPUTER

SEP 02 2008 RB

RECEIVED
SEP 02 2008
BLM

EXHIBIT "A"

DOUGLAS LODE CLAIMS

Sections 1 & 12, Township 24 South, Range 25 East
Section 7, Township 24 South, Range 26 East G & S R M
Cochise County, Arizona

Owner: Chemical Lime Company (Formerly Chemstar Lime Company)
P.O. Box 985004
Fort Worth, TX 75185-5004

CLAIM NAME	BLM SERIAL NUMBER
Douglas Lode 1	AMC 326721
Douglas Lode 2	AMC 326722
Douglas Lode 3	AMC 326723
Douglas Lode 3A	AMC 331174
Douglas Lode 4	AMC 326724
Douglas Lode 5	AMC 326725
Douglas Lode 6	AMC 326726
Douglas Lode 7	AMC 326727
Douglas Lode 8	AMC 326728
Douglas Lode 9	AMC 326729
Douglas Lode 10	AMC 326730
Douglas Lode 11	AMC 329405
Douglas Lode 12	AMC 326732
Douglas Lode 13	AMC 326733
Douglas Lode 14	AMC 326734
Douglas Lode 15	AMC 326735

16 Claims

12/2008 23:19 24 00000000

EXHIBIT "A"

CEMETARY MILLSITE CLAIMS

Sections 1 & 12, Township 24 South, Range 26 East G & S R M
Cochise County, Arizona

Owner: Chemical Lime Company (Formerly Chemstar Lime Company)
P.O. Box 985004
Fort Worth, TX 75185-5004

CLAIM NAME	BLM SERIAL NUMBER
Cemetary	AMC 327294
1 Claim	

RECEIVED
 JUL 28 8-AM '05
 BUREAU OF LAND MANAGEMENT
 PHOENIX, ARIZONA

EXHIBIT "A"

LIME HILL LODE CLAIMS

Sections 1, Township 24 South, Range 25 East G & S R M
Cochise County, Arizona

Owner: Chemical Lime Company (Formerly Chemstar Lime Company)
P.O. Box 985004
Fort Worth, TX 75185-5004

CLAIM NAME

BLM SERIAL NUMBER

LHL 1
LHL 2
LHL 3
LHL 4

AMC 331602
AMC 302834
AMC 302835
AMC 302836

4 Claims

PHOENIX, ARIZONA

2008 JUN -8 A 7:29

RECEIVED
BLM PHOENIX DISTRICT

EXHIBIT "A"

DOUGLAS PLANT PLACER CLAIMS

Sections 1 & 12, Township 24 South, Range 25 East
Section 7, Township 24 South, Range 26 East G & S R M
Cochise County, Arizona

Owner: Chemical Lime Company (Formerly Chemstar Lime Company)
P.O. Box 985004
Fort Worth, TX 75185-5004

CLAIM NAME	BLM SERIAL NUMBER
Howard Sidney # 1	AMC 312580
Howard Sidney # 2	AMC 312581
Howard Sidney # 3	AMC 299902
Howard Sidney # 4	AMC 299903
Howard Sidney # 5	AMC 295242
Howard Sidney # 6	AMC 295243
Howard Sidney # 7	AMC 295244
Howard Sidney # 8	AMC 295245
Howard Sidney # 9	AMC 325955
Howard Sidney # 10	AMC 325956
Alison # 1	AMC 312579
Lisa # 1	AMC 312582
Meredith # 1	AMC 312676
Nancie # 1	AMC 312677
Susan # 1	AMC 312678
Susan # 2	AMC 325951
Susan # 3	AMC 325952
Susan # 4	AMC 325953
Susan # 5	AMC 325954
Tracy # 1	AMC 312679

20 Claims

VERIFIED

06-11-08

06-11-08

Message:

49 ROWS RETRIEVED

CBS Export Results Report

Include Resolved Records

Record Status

- Error Records (E/M/I)
- Accepted Records (A/W)
- "On Hold" Records (H)
- All Records (for s/n or receipt nr)
- Exported, No Results From CBS
- New (not yet exported)

Search Criteria

Enter export Date (mm/dd/yyyy) ALL
Serial Number match (optional)
Receipt Nr (optional) 1757085
Export Nr (exclusive)
LR2000 User (defaults to login) ALL

Responsible Area (Errors Only)

- User (U,X)
- Programmer (P,X)
- All (U,P,X)

Query

Reset

User Guide

	Resend?	Export Nr	A/D	Serial Nr	Mult	Code	\$ Amount	Remarks	Receipt Nr	LR2000 User	#Msg	Resolved?	OK	Stat1	Area	CBS Msg 1	Stat2
1	<input type="checkbox"/>	1955074	A	AMC326721		582	125.00	2009	1757085	P5BROWN		<input type="checkbox"/>					

United States Department of the Interior
 Bureau of Land Management
 BUSINESS & SUPPORT SVCS DIV
 ONE N CENTRAL AVE SUITE 800
 PHOENIX, AZ 85004 -4427
 Phone: (602) 417-9200

Receipt

No: 1757085

Transaction #: 1814528		ENTERED INTO COMPUTER
Date of Transaction: 08/08/2008		
CUSTOMER:	CHEMICAL LIME CO PO BOX 985004 FORT WORTH, TX 76185	SEP 02 2008 B + VERIFIED

LINE #	QTY	DESCRIPTION	REMARKS	UNIT PRICE	TOTAL
1	1.00	LOCATABLE MINERALS / MINING CLAIMS-NOT NEW-UNADJUD, ONE AUTH NO. ONLY / MINING CLAIM MONEY RECEIVED (455) CASES: AMC326736/\$6125.00	MAINT 2009	49 - n/a -	6125.00
TOTAL:					\$6,125.00

PAYMENT INFORMATION					
1	AMOUNT:	\$6,125.00	POSTMARKED:	8/6/08 0:00	
	TYPE:	CHECK	RECEIVED:	08/08/2008	
	CHECK NO:	2000102521			
	NAME:	CHEMICAL LIME COMPANY PO BOX 985004 FORT WORTH TX 76185			

REMARKS

This receipt was generated by the automated BLM Collections and Billing System and is a paper representation of a portion of the official electronic record contained therein.



AMC 302812
AMC 327294
AMC 312579
AMC 299902
AMC 295242
AMC 325951
AMC 326721
AMC 329405
AMC 331174
AMC 312676

FedEx
AMC 331602

August 27, 2007

Arizona Bureau of Land Management
1 North Central Avenue Ste 800
Phoenix, AZ 85004-4427

Attention: Records and Title Section

RE: 2008 Maintenance Fees

Please find enclosed **Affidavits of Evidence of Payment** for the 2008 assessment year.

The owner of the mining claims is **Chemical Lime Company (Formerly Chemstar Lime Company)** and the current mailing address is **P.O. Box 985004; Fort Worth, Texas 76185-5004**.

Also enclosed is our company check in the amount of \$ 6125.00, which represents the claim maintenance fee of \$125.00 per claim for the 2008 assessment year.

Please return the accounting advice confirmation for receipt and a BLM file-stamped copy of the affidavit to the undersigned. If further information is needed, please inform the undersigned so that we may comply within the time required by law.

Sincerely,

Barbara Castro
Geology Assistant
Mining and Exploration

Enclosure

RECEIVED
B.L.M. AZ STATE OFFICE
2007 AUG 29 A 8:44
PHOENIX, ARIZONA

Chemical Lime Company
P.O. Box 985004, Fort Worth, Texas 76185-5004
3700 Hulen Street, Fort Worth, Texas 76107
Phone: (817) 732-8164 (800) 365-6724 Fax: (817) 732-8144

ENTERED IN COMPUTER
RE 9/20/07



FEE # 070826172
OFFICIAL RECORDS
COCHISE COUNTY
DATE 08/08/07 HOUR 3

REQUEST OF
CHEMICAL LIME
CHRISTINE RHODES-RECORDER
FEE : 11.00 PAGES : 6

AFTER RECORDING RETURN TO:

Jim Kelley
Chemical Lime Company
P.O. Box 985004
Fort Worth, Texas 76185-5004

**AFFIDAVIT
EVIDENCE OF PAYMENT
OF ANNUAL MAINTENANCE FEE FOR 2007
IN LIEU OF ASSESSMENT WORK**

This will serve as a notice that the owner of the mining claims/or mill sites listed on Exhibit "A" attached, intends to continue to hold the claims and/or mill sites located in the County of Cochise, State of Arizona, in the mining year ending Sept. 1, 2008.


The annual maintenance fee of \$125.00 for each mining claim or mill site as required under the Omnibus Budget Reconciliation Act of 1993 will be mailed to the Arizona State Office of the BLM on or before August 25, 2007 in the form of a check in the amount of \$6125.00 for the 49 claims/mill sites listed in the attached exhibit.

The owner of the mining claims/mill sites is:

Chemical Lime Company
(Formerly Chemstar Lime Company)
P.O. Box 985004
Fort Worth, Texas 76185-5004

The claims listed are held and claimed by the owner for the valuable mineral contained therein.


Dated this 31st day of July, 2007.



Jim Kelley
Vice-President
Mining and Exploration
Chemical Lime Company

State of Texas
County of Tarrant

Subscribed and sworn to before me
this 31st day of July, 2007.



Notary Public

RECEIVED
BLM, AZ STATE OFFICE
2007 AUG 29 A 8:44
PHOENIX, ARIZONA

070826172

EXHIBIT "A"

LIME HILL LODE CLAIMS

Sections 1, Township 24 South, Range 25 East G & S R M
Cochise County, Arizona

Owner: Chemical Lime Company (Formerly Chemstar Lime Company)
P.O. Box 985004
Fort Worth, TX 75185-5004

CLAIM NAME	BLM SERIAL NUMBER
LHL 1	AMC 331602
LHL 2	AMC 302834
LHL 3	AMC 302835
LHL 4	AMC 302836

4 Claims

RECEIVED
B.L.M. AZ STATE OFFICE
2001 AUG 29 A 8:44
PHOENIX, ARIZONA

070826172

EXHIBIT "A"

CEMETARY MILLSITE CLAIMS

Sections 1 & 12, Township 24 South, Range 26 East G & S R M
Cochise County, Arizona

Owner: Chemical Lime Company (Formerly Chemstar Lime Company)
P.O. Box 985004
Fort Worth, TX 75185-5004

CLAIM NAME	BLM SERIAL NUMBER
Cemetary	AMC 327294
1 Claim	

RECEIVED
B.L.M. AZ STATE OFFICE
2001 AUG 29 A 8:44
PHOENIX, ARIZONA

070826172

EXHIBIT "A"

DOUGLAS PLANT PLACER CLAIMS

Sections 1 & 12, Township 24 South, Range 25 East
Section 7, Township 24 South, Range 26 East G & S R M
Cochise County, Arizona

Owner: Chemical Lime Company (Formerly Chemstar Lime Company)
P.O. Box 985004
Fort Worth, TX 75185-5004

CLAIM NAME	BLM SERIAL NUMBER
Howard Sidney # 1	AMC 312580
Howard Sidney # 2	AMC 312581
Howard Sidney # 3	AMC 299902
Howard Sidney # 4	AMC 299903
Howard Sidney # 5	AMC 295242
Howard Sidney # 6	AMC 295243
Howard Sidney # 7	AMC 295244
Howard Sidney # 8	AMC 295245
Howard Sidney # 9	AMC 325955
Howard Sidney # 10	AMC 325956
Alison # 1	AMC 312579
Lisa # 1	AMC 312582
Meredith # 1	AMC 312676
Nancie # 1	AMC 312677
Susan # 1	AMC 312678
Susan # 2	AMC 325951
Susan # 3	AMC 325952
Susan # 4	AMC 325953
Susan # 5	AMC 325954
Tracy # 1	AMC 312679

20 Claims

RECEIVED
B.L.M. AZ STATE OFFICE
2001 AUG 29 A 8:44
PHOENIX, ARIZONA

070826172

EXHIBIT "A"

DOUGLAS MILLSITE CLAIMS

Sections 1 & 12, Township 24 South, Range 25 East
Section 7, Township 24 South, Range 26 East G & S R M
Cochise County, Arizona

Owner: Chemical Lime Company (Formerly Chemstar Lime Company)
P.O. Box 985004
Fort Worth, TX 75185-5004

CLAIM NAME	BLM SERIAL NUMBER
Douglas Millsite 1	AMC 326736
Douglas Millsite 2	AMC 326737
Douglas Millsite 3	AMC 326738
Douglas Millsite 4	AMC 326739
Douglas Millsite 5	AMC 326740
Douglas Millsite 6	AMC 326741
Douglas Millsite 7	AMC 326742
Douglas Millsite 8	AMC 326743

8 CLAIMS

RECEIVED
B.L.M. AZ STATE OFFICE
2001 AUG 29 A 8:44
PHOENIX, ARIZONA

070826172

EXHIBIT "A"

DOUGLAS LODGE CLAIMS

Sections 1 & 12, Township 24 South, Range 25 East
Section 7, Township 24 South, Range 26 East G & S R M
Cochise County, Arizona

Owner: Chemical Lime Company (Formerly Chemstar Lime Company)
P.O. Box 985004
Fort Worth, TX 75185-5004

CLAIM NAME	BLM SERIAL NUMBER
Douglas Lode 1	AMC 326721
Douglas Lode 2	AMC 326722
Douglas Lode 3	AMC 326723
Douglas Lode 3A	AMC 331174
Douglas Lode 4	AMC 326724
Douglas Lode 5	AMC 326725
Douglas Lode 6	AMC 326726
Douglas Lode 7	AMC 326727
Douglas Lode 8	AMC 326728
Douglas Lode 9	AMC 326729
Douglas Lode 10	AMC 326730
Douglas Lode 11	AMC 329405
Douglas Lode 12	AMC 326732
Douglas Lode 13	AMC 326733
Douglas Lode 14	AMC 326734
Douglas Lode 15	AMC 326735

16 Claims

RECEIVED
B.L.M. AZ STATE OFFICE
2001 AUG 29 A 8:44
PHOENIX, ARIZONA

070826172

United States Department of the Interior
Bureau of Land Management
 BUSINESS & SUPPORT SVCS DIV
 ONE N CENTRAL AVE SUITE 800
 PHOENIX, AZ 85004 -4427
 Phone: (602) 417-9200

Receipt

No: 1556195

Transaction #: 1607804	
Date of Transaction: 08/29/2007	
CUSTOMER:	CHEMICAL LIME CO BOX 985004 FORTH WORTH, TX 76185

LINE #	QTY	DESCRIPTION	REMARKS	UNIT PRICE	TOTAL
1	1.00	LOCATABLE MINERALS / MINING CLAIMS-NOT NEW-UNADJUD, ONE AUTH NO. ONLY / MINING CLAIM MONEY RECEIVED (455) CASES: AMC331602/\$6125.00	MAINT 2008 (49)	- n/a -	6125.00
TOTAL:					\$6,125.00

PAYMENT INFORMATION					
1	AMOUNT:	\$6,125.00	POSTMARKED:	8/28/07 0:00	
	TYPE:	CHECK	RECEIVED:	08/29/2007	
	CHECK NO:	2000072596			
	NAME:	CHEMICAL LIME COMPANY BOX 985004 FORTH WORTH TX 76185			

REMARKS

This receipt was generated by the automated BLM Collections and Billing System and is a paper representation of a portion of the official electronic record contained therein.

August 17, 2006

Arizona Bureau of Land Management
1 North Central Avenue Ste 800
Phoenix, AZ 85004-4427

Attention: Records and Title Section

RE: 2007 Maintenance Fees

Please find enclosed **Affidavits of Evidence of Payment** for the 2007 assessment year.

The owner of the mining claims is **Chemical Lime Company (Formerly Chemstar Lime Company)** and the current mailing address is **P.O. Box 985004; Fort Worth, Texas 76185-5004.**

Also enclosed is our company check in the amount of \$ 6125.00, which represents the claim maintenance fee of \$125.00 per claim for the 2007 assessment year.

Please return the accounting advice confirmation for receipt and a BLM file-stamped copy of the affidavit to the undersigned. If further information is needed, please inform the undersigned so that we may comply within the time required by law.

Sincerely,



Barbara Castro
Geology Assistant
Mining and Exploration

Enclosure

AMC 331602

AMC 302812

AMC 327294

AMC 299902

AMC 295242

AMC 312579

AMC 312676

AMC 325951

DHL

AMC 326721

AMC 331174

AMC 329405

PHOENIX, AZ

2006 AUG 18 A 11:49

RECEIVED
L.M. AZ STATE OFFICE

RE 8/25/06

ENTERED IN COMPUTER

AFTER RECORDING RETURN TO:

Jim Kelley
Chemical Lime Company
P.O. Box 985004
Fort Worth, Texas 76185-5004



FEE # 060828940
OFFICIAL RECORDS
COCHISE COUNTY
DATE 08/01/06 HOUR 1

REQUEST OF
FTW CHEMICAL LIME
CHRISTINE RHODES-RECORDER
FEE : 11.00 PAGES : 6

**AFFIDAVIT
EVIDENCE OF PAYMENT
OF ANNUAL MAINTENANCE FEE FOR 2007
IN LIEU OF ASSESSMENT WORK**

This will serve as a notice that the owner of the mining claims/or mill sites listed on Exhibit "A" attached, intends to continue to hold the claims and/or mill sites located in the County of Cochise, State of Arizona, in the mining year ending Sept. 1, 2007.

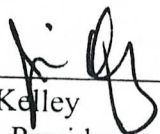
The annual maintenance fee of \$125.00 for each mining claim or mill site as required under the Omnibus Budget Reconciliation Act of 1993 will be mailed to the Arizona State Office of the BLM on or before August 25, 2006 in the form of a check in the amount of \$6125.00 for the 49 claims/mill sites listed in the attached exhibit.

The owner of the mining claims/mill sites is:

Chemical Lime Company
(Formerly Chemstar Lime Company)
P.O. Box 985004
Fort Worth, Texas 76185-5004

The claims listed are held and claimed by the owner for the valuable mineral contained therein.

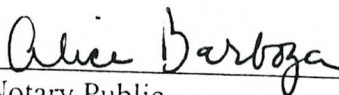
Dated this 31st day of July, 2006.



Jim Kelley
Vice-President
Mining and Exploration
Chemical Lime Company

State of Texas
County of Tarrant

Subscribed and sworn to before me
this 31st day of July, 2006.



Notary Public

RECEIVED
BLM, AZ STATE OFFICE
2006 AUG 18 A 11:49
PHOENIX, AZ

060828940

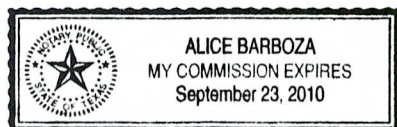


EXHIBIT "A"

LIME HILL LODE CLAIMS

Sections 1, Township 24 South, Range 25 East G & S R M
Cochise County, Arizona

Owner: Chemical Lime Company (Formerly Chemstar Lime Company)
P.O. Box 985004
Fort Worth, TX 75185-5004

CLAIM NAME	BLM SERIAL NUMBER
LHL 1	AMC 331602
LHL 2	AMC 302834
LHL 3	AMC 302835
LHL 4	AMC 302836

4 Claims

RECEIVED
BLM, AZ STATE OFFICE
2006 AUG 18 A 11:49
PHOENIX, AZ

060828940

④
TMC

EXHIBIT "A"

CEMETARY MILLSITE CLAIMS

Sections 1 & 12, Township 24 South, Range 26 East G & S R M
Cochise County, Arizona

Owner: Chemical Lime Company (Formerly Chemstar Lime Company)
P.O. Box 985004
Fort Worth, TX 75185-5004

CLAIM NAME	BLM SERIAL NUMBER
Cemetary	AMC 327294
1 Claim	

RECEIVED
BLM, AZ STATE OFFICE
2006 AUG 18 A 11:49
PHOENIX, AZ

060828940

PMC

EXHIBIT "A"

DOUGLAS PLANT PLACER CLAIMS

Sections 1 & 12, Township 24 South, Range 25 East
Section 7, Township 24 South, Range 26 East G & S R M
Cochise County, Arizona

Owner: Chemical Lime Company (Formerly Chemstar Lime Company)
P.O. Box 985004
Fort Worth, TX 75185-5004

CLAIM NAME

BLM SERIAL NUMBER

Howard Sidney # 1	AMC 312580
Howard Sidney # 2	AMC 312581
Howard Sidney # 3	AMC 299902
Howard Sidney # 4	AMC 299903
Howard Sidney # 5	AMC 295242
Howard Sidney # 6	AMC 295243
Howard Sidney # 7	AMC 295244
Howard Sidney # 8	AMC 295245
Howard Sidney # 9	AMC 325955
Howard Sidney # 10	AMC 325956
Alison # 1	AMC 312579
Lisa # 1	AMC 312582
Meredith # 1	AMC 312676
Nancie # 1	AMC 312677
Susan # 1	AMC 312678-79
Susan # 2	AMC 325951
Susan # 3	AMC 325952
Susan # 4	AMC 325953
Susan # 5	AMC 325954-56
Tracy # 1	AMC 312679

20 Claims

PHOENIX, AZ

2006 AUG 18 A 11:49

RECEIVED
L.M. AZ STATE OFFICE

20
TMC

060828940

EXHIBIT "A"

DOUGLAS MILLSITE CLAIMS

Sections 1 & 12, Township 24 South, Range 25 East
Section 7, Township 24 South, Range 26 East G & S R M
Cochise County, Arizona

Owner: Chemical Lime Company (Formerly Chemstar Lime Company)
P.O. Box 985004
Fort Worth, TX 75185-5004

CLAIM NAME	BLM SERIAL NUMBER
Douglas Millsite 1	AMC 326736 ^{32 to}
Douglas Millsite 2	AMC 326737
Douglas Millsite 3	AMC 326738
Douglas Millsite 4	AMC 326739
Douglas Millsite 5	AMC 326740
Douglas Millsite 6	AMC 326741
Douglas Millsite 7	AMC 326742
Douglas Millsite 8	AMC 326743

8 CLAIMS

RECEIVED
BLM AZ STATE OFFICE
2006 AUG 18 A 11:49
PHOENIX, AZ

060828940

8
MMC

EXHIBIT "A"

DOUGLAS LODE CLAIMS

Sections 1 & 12, Township 24 South, Range 25 East
Section 7, Township 24 South, Range 26 East G & S R M
Cochise County, Arizona

Owner: Chemical Lime Company (Formerly Chemstar Lime Company)
P.O. Box 985004
Fort Worth, TX 75185-5004

CLAIM NAME	BLM SERIAL NUMBER
Douglas Lode 1	AMC 326721
Douglas Lode 2	AMC 326722
Douglas Lode 3	AMC 326723 - 30
Douglas Lode 3A	AMC 331174
Douglas Lode 4	AMC 326724
Douglas Lode 5	AMC 326725
Douglas Lode 6	AMC 326726
Douglas Lode 7	AMC 326727 done
Douglas Lode 8	AMC 326728
Douglas Lode 9	AMC 326729
Douglas Lode 10	AMC 326730 ✓
Douglas Lode 11	AMC 329405
Douglas Lode 12	AMC 326732
Douglas Lode 13	AMC 326733 done
Douglas Lode 14	AMC 326734
Douglas Lode 15	AMC 326735

16 Claims

RECEIVED
L.M. AZ STATE OFFICE
2006 AUG 18 A 11:49
PHOENIX, AZ

060828940

16
TMC

BUREAU OF LAND MANAGEMENT
ONE NORTH CENTRAL AVENUE SUITE 800
PHOENIX AZ 85004-4427

CHECK PAYMENT NBR. 2000041914 DATE 08/17/2006

INVOICE	DESCRIPTION	DATE	DOC. NO.	GROSS AMT.	DISCOUNT	NET AMOUNT
73106	ANNUAL ASSESSMEN	07/31/2006	5200002726	6,125.00	0.00	6,125.00

RECEIVED
BLM, AZ STATE OFFICE
2006 AUG 18 A 11:50
PHOENIX, AZ

TOTAL	6,125.00	0.00	6,125.00
-------	----------	------	----------

United States Department of the Interior
Bureau of Land Management
 BUSINESS & SUPPORT SVCS DIV
 ONE N CENTRAL AVE
 PHOENIX, AZ 85004 -2203
 Phone: (602) 417-9200

Receipt

No: 1338235

Transaction #: 1383394	
Date of Transaction: 08/18/2006	
CUSTOMER:	JIM KELLEY CHEMICAL LIME COMPANY BOX 985004 FORT WORTH, TX 76185

LINE #	QTY	DESCRIPTION	REMARKS	UNIT PRICE	TOTAL
1	1.00	LOCATABLE MINERALS / MINING CLAIMS-NOT NEW-UNADJUD, ONE AUTH NO. ONLY / MINING CLAIM MONEY RECEIVED (455) CASES: AMC331602/\$6125.00	MAINT 2007/49	- n/a -	6125.00
TOTAL:					\$6,125.00

PAYMENT INFORMATION			
1	AMOUNT:	\$6,125.00	POSTMARKED: N/A
	TYPE:	CHECK	RECEIVED: 08/18/2006
	CHECK NO:	2000041914	
	NAME:	CHEMICAL LIME COMPANY KELLEY, JIM BOX 985004 FORT WORTH TX 76185	

REMARKS

This receipt was generated by the automated BLM Collections and Billing System and is a paper representation of a portion of the official electronic record contained therein.



A Lhoist Group Company

Amc 326721
Amc 327294

AMC 331602
~~AMC 302812~~
Amc 302812
Amc 312579
Amc 299902
Amc 295242
Amc 312676
Amc 325951
Amc 326721
Amc 331174
Amc 329405
CERTIFIED MAIL RRR
OR DHL

July 27, 2005

Arizona Bureau of Land Management
2222 North Central
Phoenix, AZ 85004

Attention: Records and Title Section

RE: 2005 Maintenance Fees


Please find enclosed **Affidavits of Evidence of Payment** for the 2006 assessment year.

The owner of the mining claims is **Chemical Lime Company (Formerly Chemstar Lime Company)** and the current mailing address is **P.O. Box 985004; Fort Worth, Texas 76185-5004.**

Also enclosed is our company check in the amount of \$ 6125.00, which represents the claim maintenance fee of \$125.00 per claim for the 2006 assessment year.

Please return the accounting advice confirmation for receipt and a BLM file-stamped copy of the affidavit to the undersigned. If further information is needed, please inform the undersigned so that we may comply within the time required by law.

Sincerely,



Jim Kelley
Vice-President
Mining and Exploration

RECEIVED
BUREAU OF
LAND MANAGEMENT
2005 AUG 15 P 3:47
ARIZONA
STATE OFFICE
PHOENIX, ARIZONA

Enclosure

Chemical Lime Company
P.O. Box 985004, Fort Worth, Texas 76185-5004
3700 Hulén Street, Fort Worth, Texas 76107
Phone: (817) 732-8164 (800) 365-6724 Fax: (817) 732-8144

RE 9/26/05

BUREAU OF LAND MANAGEMENT
222 NORTH CENTRAL AVENUE
PHOENIX AZ 85004-2203

CHECK PAYMENT NBR. 2000013234 DATE 08/11/2005

INVOICE	DESCRIPTION	DATE	DOC. NO.	GROSS AMT.	DISCOUNT	NET AMOUNT
72705	ANN ASSESSMENT	07/27/2005	5200002327	6,125.00	0.00	6,125.00

ARIZONA
STATE OFFICE
PHOENIX, ARIZONA

2005 AUG 15 P 3:47

RECEIVED
BUREAU OF
LAND MANAGEMENT

TOTAL	6,125.00	0.00	6,125.00
-------	----------	------	----------

AFTER RECORDING RETURN TO:

Jim Kelley
Chemical Lime Company
P.O. Box 985004
Fort Worth, Texas 76185-5004

**AFFIDAVIT
EVIDENCE OF PAYMENT
OF ANNUAL MAINTENANCE FEE FOR 2006
IN LIEU OF ASSESSMENT WORK**

This will serve as a notice that the owner of the mining claims/or mill sites listed on Exhibit "A" attached, intends to continue to hold the claims and/or mill sites located in the County of Cochise, State of Arizona, in the mining year ending Sept. 1, 2006.

The annual maintenance fee of \$125.00 for each mining claim or mill site as required under the Omnibus Budget Reconciliation Act of 1993 will be mailed to the Arizona State Office of the BLM on or before August 25, 2005 in the form of a check in the amount of \$6125.00 for the 49 claims/mill sites listed in the attached exhibit.


The owner of the mining claims/mill sites is:

Chemical Lime Company
(Formerly Chemstar Lime Company)
P.O. Box 985004
Fort Worth, Texas 76185-5004

RECEIVED
BUREAU OF
LAND MANAGEMENT
2005 AUG 15 P 3:47
ARIZONA
STATE OFFICE
PHOENIX, ARIZONA

The claims listed are held and claimed by the owner for the valuable mineral contained therein.


Dated this 2 day of August, 2005.



Jim Kelley
Vice-President
Mining and Exploration
Chemical Lime Company

State of Texas
County of Tarrant

Subscribed and sworn to before me
this 2nd day of August, 2005.



Kathleen M. Reade
Notary Public



EXHIBIT "A"

LIME HILL LODE CLAIMS

Sections 1, Township 24 South, Range 25 East G & S R M
Cochise County, Arizona

Owner: Chemical Lime Company (Formerly Chemstar Lime Company)
P.O. Box 985004
Fort Worth, TX 75185-5004

CLAIM NAME	BLM SERIAL NUMBER
LHL 1	AMC 331602
LHL 2	AMC 302834
LHL 3	AMC 302835
LHL 4	AMC 302836

4 Claims

RECEIVED
BUREAU OF
LAND MANAGEMENT
2005 AUG 15 P 3:47
ARIZONA
STATE OFFICE
PHOENIX, ARIZONA

RE 9/26/05

4/SC

EXHIBIT "A"

DOUGLAS PLANT PLACER CLAIMS

Sections 1 & 12, Township 24 South, Range 25 East
Section 7, Township 24 South, Range 26 East G & S R M
Cochise County, Arizona

Owner: Chemical Lime Company (Formerly Chemstar Lime Company)
P.O. Box 985004
Fort Worth, TX 75185-5004

CLAIM NAME	BLM SERIAL NUMBER
Howard Sidney # 1	AMC 312580 ✓
Howard Sidney # 2	AMC 312581 ✓
Howard Sidney # 3	AMC 299902 ✓
Howard Sidney # 4	AMC 299903 ✓
Howard Sidney # 5	AMC 295242 ✓
Howard Sidney # 6	AMC 295243 ✓
Howard Sidney # 7	AMC 295244 ✓
Howard Sidney # 8	AMC 295245 ✓
Howard Sidney # 9	AMC 325955 ✓
Howard Sidney # 10	AMC 325956 ✓
Alison # 1	AMC 312579 ✓
Lisa # 1	AMC 312582 ✓
Meredith # 1	AMC 312676
Nancie # 1	AMC 312677
Susan # 1	AMC 312678 ✓
Susan # 2	AMC 325951 ✓
Susan # 3	AMC 325952 ✓
Susan # 4	AMC 325953 ✓
Susan # 5	AMC 325954 ✓
Tracy # 1	AMC 312679 ✓

20 Claims

RECEIVED
BUREAU OF
LAND MANAGEMENT
2005 AUG 15 P 3:47
ARIZONA
FIELD OFFICE
TULSA ARIZONA

RE 9/26/05
20/SC

EXHIBIT "A"

DOUGLAS LODGE CLAIMS

Sections 1 & 12, Township 24 South, Range 25 East
Section 7, Township 24 South, Range 26 East G & S R M
Cochise County, Arizona

Owner: Chemical Lime Company (Formerly Chemstar Lime Company)
P.O. Box 985004
Fort Worth, TX 75185-5004

CLAIM NAME	BLM SERIAL NUMBER
Douglas Lode 1	AMC 326721 ✓
Douglas Lode 2	AMC 326722 ✓
Douglas Lode 3	AMC 326723 ✓ 36
Douglas Lode 3A	AMC 331174 ✓
Douglas Lode 4	AMC 326724 ✓
Douglas Lode 5	AMC 326725 ✓
Douglas Lode 6	AMC 326726 ✓
Douglas Lode 7	AMC 326727 ✓
Douglas Lode 8	AMC 326728 ✓
Douglas Lode 9	AMC 326729 ✓
Douglas Lode 10	AMC 326730 ✓
Douglas Lode 11	AMC 329405 ✓
Douglas Lode 12	AMC 326732 ✓
Douglas Lode 13	AMC 326733 ✓
Douglas Lode 14	AMC 326734 ✓
Douglas Lode 15	AMC 326735 ✓

16 Claims

RECEIVED
BUREAU OF
LAND MANAGEMENT
2005 AUG 15 P 3:47
STATE OFFICE
ARIZONA

RE 9/26/00

16/50

EXHIBIT "A"

DOUGLAS MILLSITE CLAIMS

Sections 1 & 12, Township 24 South, Range 25 East
Section 7, Township 24 South, Range 26 East G & S R M
Cochise County, Arizona

Owner: Chemical Lime Company (Formerly Chemstar Lime Company)
P.O. Box 985004
Fort Worth, TX 75185-5004

CLAIM NAME	BLM SERIAL NUMBER
Douglas Millsite 1	AMC 326736
Douglas Millsite 2	AMC 326737
Douglas Millsite 3	AMC 326738
Douglas Millsite 4	AMC 326739
Douglas Millsite 5	AMC 326740
Douglas Millsite 6	AMC 326741
Douglas Millsite 7	AMC 326742
Douglas Millsite 8	AMC 326743

8 CLAIMS

RECEIVED
BUREAU OF
LAND MANAGEMENT
2005 AUG 15 P 3:47
ARIZONA
STATE OFFICE
PHOENIX, ARIZONA

RE 9/26/05

8/00

EXHIBIT "A"

CEMETARY MILLSITE CLAIMS

Sections 1 & 12, Township 24 South, Range 26 East G & S R M
Cochise County, Arizona

Owner: Chemical Lime Company (Formerly Chemstar Lime Company)
P.O. Box 985004
Fort Worth, TX 75185-5004

CLAIM NAME	BLM SERIAL NUMBER
Cemetary	AMC 327294
1 Claim	

ARIZONA
STATE OFFICE
PHOENIX, ARIZONA

2005 AUG 15 P 3:47

RECEIVED
BUREAU OF
LAND MANAGEMENT

RE 9/22/05
1/30

United States Department of the Interior
Bureau of Land Management
 BUSINESS & SUPPORT SVCS DIV
 222 N CENTRAL AVE
 PHOENIX, AZ 85004 -2203
 Phone: (602) 417-9200

Receipt	
No:	1131275

Transaction #: 1170331
Date of Transaction: 08/17/2005
CUSTOMER: CHEMICAL LIME COMPANY INC P O BOX 985004 FORT WORTH, TX 76185

LINE #	QTY	DESCRIPTION	REMARKS	UNIT PRICE	TOTAL
1	1.00	LOCATABLE MINERALS / MINING CLAIMS-NOT NEW-UNADJUD, ONE AUTH NO. ONLY / MINING CLAIM MONEY RECEIVED (455) CASES: AMC327294/\$6125.00	MAINT 2006 (49)	- n/a -	6125.00
TOTAL:					\$6,125.00

PAYMENT INFORMATION									
1	<table border="1"> <tr> <td>AMOUNT: \$6,125.00</td> <td>POSTMARKED: 08/12/2005</td> </tr> <tr> <td>TYPE: CHECK</td> <td>RECEIVED: 08/16/2005</td> </tr> <tr> <td colspan="2">CHECK NO: 2000013234</td> </tr> <tr> <td colspan="2">NAME: CHEMICAL LIME CO P O BOX 985004 FORT WORTH TX 76185</td> </tr> </table>	AMOUNT: \$6,125.00	POSTMARKED: 08/12/2005	TYPE: CHECK	RECEIVED: 08/16/2005	CHECK NO: 2000013234		NAME: CHEMICAL LIME CO P O BOX 985004 FORT WORTH TX 76185	
AMOUNT: \$6,125.00	POSTMARKED: 08/12/2005								
TYPE: CHECK	RECEIVED: 08/16/2005								
CHECK NO: 2000013234									
NAME: CHEMICAL LIME CO P O BOX 985004 FORT WORTH TX 76185									

REMARKS

This receipt was generated by the automated BLM Collections and Billing System and is a paper representation of a portion of the official electronic record contained therein.



RECEIVED
BUREAU OF
LAND MANAGEMENT

Jim Kelley
Vice President Mining & Exploration

2004 JUL 28 A 9:26

ARIZONA
STATE OFFICE
PHOENIX, ARIZONA

July 27, 2004

Arizona Bureau of Land Management
2222 North Central
Phoenix, AZ 85004

Attention: Records and Title Section

RE: 2004 Maintenance Fees

In accordance with the Omnibus Budget Reconciliation Act of August 10, 1993 (Public Law 103-66, 107 Stat. 312), please find enclosed **Affidavits of Proof of Labor and/or Evidence of Payment** for the 2005 assessment year.

The owner of the mining claims is **Chemical Lime Company (Formerly Chemstar Lime Company)** and the current mailing address is **P.O. Box 985004; Fort Worth, Texas 76185-5004.**

#6125.00

Also enclosed is our company check in the amount of \$ ~~6124.00~~ which represents the claim maintenance fee of \$125.00 per claim for the 2004 assessment year.

Please return the accounting advice confirmation for receipt and a BLM file-stamped copy of the affidavit to the undersigned. If further information is needed, please inform the undersigned so that we may comply within the time required by law.

Sincerely,

Jim Kelley
Vice-President
Mining and Exploration

(49)

Verify 10/22/04 SC
ENTERED INTO COMPUTER

8/30/04 aB

Chemical Lime Company
P.O. Box 985004, Fort Worth, Texas 76185-5004
3700 Hulen Street, Fort Worth, Texas 76107
Phone: (817) 732-8164 (800) 365-6724 Fax: (817) 732-8144

AFTER RECORDING RETURN TO:

Jim Kelley
Chemical Lime Company
P.O. Box 985004
Fort Worth, Texas 76185-5004

RECEIVED
BUREAU OF
LAND MANAGEMENT

2004 JUL 28 A 9:26

ARIZONA
STATE OFFICE
PHOENIX, ARIZONA

**AFFIDAVIT
EVIDENCE OF PAYMENT
OF ANNUAL MAINTENANCE FEE FOR 2005
IN LIEU OF ASSESSMENT WORK**

This will serve as a notice that the owner of the mining claims/or mill sites listed on Exhibit "A" attached, intends to continue to hold the claims and/or mill sites located in the County of Cochise, State of Arizona, in the mining year ending Sept. 1, 2005.

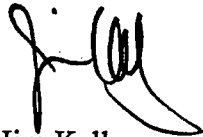
The annual maintenance fee of \$125.00 for each mining claim or mill site as required under the Omnibus Budget Reconciliation Act of 1993 will be mailed to the Arizona State Office of the BLM on August 25, 2003 in the form of a check in the amount of ~~\$6124.00~~ for the 49 claims/mill sites listed in the attached exhibit.

The owner of the mining claims/mill sites is:

Chemical Lime Company
(Formerly Chemstar Lime Company)
P.O. Box 985004
Fort Worth, Texas 76185-5004

The claims listed are held and claimed by the owner for the valuable mineral contained therein.

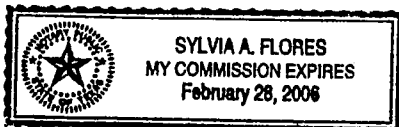
Dated this 16 day of July, 2004.



Jim Kelley
Vice-President
Mining and Exploration
Chemical Lime Company

State of Texas
County of Tarrant

Subscribed and sworn to before me
this 16 day of July, 2004.



Sylvia A. Flores
Notary Public

EXHIBIT "A"

RECEIVED
BUREAU OF
LAND MANAGEMENT

2004 JUL 28 A 9:26

CEMETARY MILLSITE CLAIMS

Sections 1 & 12, Township 24 South, Range 26 East
Cochise County, Arizona

ARIZONA
STATE OFFICE
PHOENIX, ARIZONA

Owner: Chemical Lime Company (Formerly Chemstar Lime Company)
P.O. Box 985004
Fort Worth, TX 75185-5004

CLAIM NAME

BLM SERIAL NUMBER

Cemetary

AMC 327294

1 Claim

EXHIBIT "A"

RECEIVED
BUREAU OF
LAND MANAGEMENT

2004 JUL 28 A 9: 26

DOUGLAS LODGE CLAIMS

Sections 1 & 12, Township 24 South, Range 25 East
Section 7, Township 24 South, Range 26 East
Cochise County, Arizona

ARIZONA
STATE OFFICE
PHOENIX, ARIZONA

Owner: Chemical Lime Company (Formerly Chemstar Lime Company)
P.O. Box 985004
Fort Worth, TX 75185-5004

CLAIM NAME	BLM SERIAL NUMBER
Douglas Lode 1	AMC 326721
Douglas Lode 2	AMC 326722
Douglas Lode 3	AMC 326723
Douglas Lode 3A	AMC 331174
Douglas Lode 4	AMC 326724
Douglas Lode 5	AMC 326725
Douglas Lode 6	AMC 326726
Douglas Lode 7	AMC 326727
Douglas Lode 8	AMC 326728
Douglas Lode 9	AMC 326729
Douglas Lode 10	AMC 326730
Douglas Lode 11	AMC 329405
Douglas Lode 12	AMC 326732
Douglas Lode 13	AMC 326733
Douglas Lode 14	AMC 326734
Douglas Lode 15	AMC 326735

16 Claims

EXHIBIT "A"

RECEIVED
BUREAU OF
LAND MANAGEMENT

DOUGLAS MILLSITE CLAIMS

2004 JUL 28 A 9: 26

Sections 1 & 12, Township 24 South, Range 25 East
Section 7, Township 24 South, Range 26 East
Cochise County, Arizona

ARIZONA
STATE OFFICE
PHOENIX, ARIZONA

Owner: Chemical Lime Company (Formerly Chemstar Lime Company)
P.O. Box 985004
Fort Worth, TX 75185-5004

CLAIM NAME	BLM SERIAL NUMBER
Douglas Millsite 1	AMC 326736
Douglas Millsite 2	AMC 326737
Douglas Millsite 3	AMC 326738
Douglas Millsite 4	AMC 326739
Douglas Millsite 5	AMC 326740
Douglas Millsite 6	AMC 326741
Douglas Millsite 7	AMC 326742
Douglas Millsite 8	AMC 326743

8 CLAIMS

EXHIBIT "A"

RECEIVED
BUREAU OF
LAND MANAGEMENT

2004 JUL 28 A 9: 26

DOUGLAS PLANT PLACER CLAIMS

Sections 1 & 12, Township 24 South, Range 25 East
Section 7, Township 24 South, Range 26 East
Cochise County, Arizona

ARIZONA
STATE OFFICE
PHOENIX, ARIZONA

Owner: Chemical Lime Company (Formerly Chemstar Lime Company)
P.O. Box 985004
Fort Worth, TX 75185-5004

CLAIM NAME	BLM SERIAL NUMBER
Howard Sidney # 1	AMC 312580
Howard Sidney # 2	AMC 312581
Howard Sidney # 3	AMC 299902
Howard Sidney # 4	AMC 299903
Howard Sidney # 5	AMC 295242
Howard Sidney # 6	AMC 295243
Howard Sidney # 7	AMC 295244
Howard Sidney # 8	AMC 295245
Howard Sidney # 9	AMC 325955
Howard Sidney # 10	AMC 325956
Alison # 1	AMC 312579
Lisa # 1	AMC 312582
Meredith # 1	AMC 312676
Nancie # 1	AMC 312677
Susan # 1	AMC 312678
Susan # 2	AMC 325951
Susan # 3	AMC 325952
Susan # 4	AMC 325953
Susan # 5	AMC 325954
Tracy # 1	AMC 312679

20 Claims

EXHIBIT "A"

RECEIVED
BUREAU OF
LAND MANAGEMENT

LIME HILL LODE CLAIMS

2004 JUL 28 A 9: 26

Sections 1, Township 24 South, Range 25 East
Cochise County, Arizona

ARIZONA
STATE OFFICE
PHOENIX, ARIZONA

Owner: Chemical Lime Company (Formerly Chemstar Lime Company)
P.O. Box 985004
Fort Worth, TX 75185-5004

CLAIM NAME

BLM SERIAL NUMBER

LHL 1
LHL 2
LHL 3
LHL 4

AMC 331602
AMC 302834
AMC 302835
AMC 302836

4 Claims

United States Department of the Interior
Bureau of Land Management
 BUSINESS & SUPPORT SVCS DIV
 222 N CENTRAL AVE
 PHOENIX, AZ 85004 -2203
 Phone: (602) 417-9200

Receipt	
No:	916959

Transaction #: 950948
Date of Transaction: 07/28/2004

CUSTOMER: CHEMICAL LIME CO
 PO BOX 985004
 FORT WORTH, TX 761185

LINE #	QTY	DESCRIPTION	REMARKS	UNIT PRICE	TOTAL
1	1.00	LOCATABLE MINERALS / MINING CLAIMS-NOT NEW-UNADJUD, ONE AUTH NO. ONLY / MINING CLAIM MONEY RECEIVED (455) CASES: AMC327294/\$6125.00	MAINT 2005 - 49	- n/a -	6125.00
TOTAL:					\$6,125.00

PAYMENT INFORMATION					
1	AMOUNT:	\$6,125.00	POSTMARKED:	07/23/2004	
	TYPE:	CHECK	RECEIVED:	07/28/2004	
	CHECK NO:	199693			
	NAME:	CHEMICAL LIME COMPANY PO BOX 985004 FORT WORTH TX 761185			

REMARKS

This receipt was generated by the automated BLM Collections and Billing System and is a paper representation of a portion of the official electronic record contained therein.

LEAD FILE NUMBERS

AMC 295242, AMC 299902, AMC 302812, AMC 312579,
 AMC 312676, AMC 325951, AMC 326721, AMC 327294,
 AMC 329405, AMC 331174, AMC 331602

AMC NUMBER (S)	AMOUNT
295242 - 295245	400 ⁰⁰
299902 - 299903	200 ⁰⁰
302834 - 302836	300 ⁰⁰
312579 - 312582	400 ⁰⁰
312676 - 312679	400 ⁰⁰
325951 - 325956	600 ⁰⁰
326721 - 326730	1000 ⁰⁰
326732 - 326743	1200 ⁰⁰
327294	100 ⁰⁰
329405	100 ⁰⁰
331174	100 ⁰⁰
331602	100 ⁰⁰
TOTAL:	\$4900 ⁰⁰

AMC NUMBER (S)	AMOUNT
TOTAL:	\$



Jim Kelley
Vice President Mining & Exploration

July 25, 2003

Arizona Bureau of Land Management
2222 North Central
Phoenix, AZ 85004

Attention: Records and Title Section

RE: 2004 Maintenance Fees

In accordance with the Omnibus Budget Reconciliation Act of August 10, 1993 (Public Law 103-66, 107 Stat. 312), please find enclosed **Affidavits of Proof of Labor and/or Evidence of Payment** for the 2003 assessment year.

The owner of the mining claims is **Chemical Lime Company (Formerly Chemstar Lime Company)** and the current mailing address is **P.O. Box 985004; Fort Worth, Texas 76185-5004**.

Also enclosed is our company check in the amount of \$ 4900.00 which represents the claim maintenance fee of \$100.00 per claim for the 2004 assessment year.

Please return the accounting advice confirmation for receipt and a BLM file-stamped copy of the affidavit to the undersigned. If further information is needed, please inform the undersigned so that we may comply within the time required by law.

Sincerely,

Jim Kelley
Vice-President
Mining and Exploration

Chemical Lime Company
P.O. Box 985004, Fort Worth, Texas 76185-5004
3700 Hulen Street, Fort Worth, Texas 76107
Phone: (817) 732-8164 (800) 365-6724 Fax: (817) 732-8144

AMC 295242
AMC 299902
AMC 302812
AMC 312579
AMC 312676
AMC 325951
AMC 326721
AMC 327294

CERTIFIED MAIL RRR

AMC 329405
AMC 331174
AMC 331602

RECEIVED
BUREAU OF
LAND MANAGEMENT
2003 JUL 29 A 10: 06
ARIZONA
STATE OFFICE
PHOENIX, ARIZONA

ENTERED IN COMPUTER
RE 8/12/2003

AFTER RECORDING RETURN TO:

Jim Kelley
Chemical Lime Company
P.O. Box 985004
Fort Worth, Texas 76185-5004

**AFFIDAVIT
EVIDENCE OF PAYMENT
OF ANNUAL MAINTENANCE FEE FOR 2004
IN LIEU OF ASSESSMENT WORK**

This will serve as a notice that the owner of the mining claims/or mill sites listed on Exhibit "A" attached, intends to continue to hold the claims and/or mill sites located in the County of Cochise, State of Arizona, in the mining year ending Sept. 1, 2004.

The annual maintenance fee of \$100.00 for each mining claim or mill site as required under the Omnibus Budget Reconciliation Act of 1993 will be mailed to the Arizona State Office of the BLM on August 25, 2003 in the form of a check in the amount of \$ 4900.00 for the 49 claims/mill sites listed in the attached exhibit.

The owner of the mining claims/mill sites is:

Chemical Lime Company
(Formerly Chemstar Lime Company)
P.O. Box 985004
Fort Worth, Texas 76185-5004

The claims listed are held and claimed by the owner for the valuable mineral contained therein.

Dated this 15 day of July, 2003.

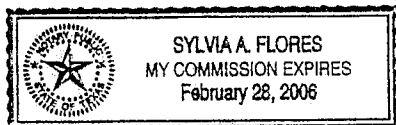


Jim Kelley
Vice-President
Mining and Exploration
Chemical Lime Company

State of Texas
County of Tarrant

Subscribed and sworn to before me
this 15 day of July, 2003.

Sylvia A. Flores
Notary Public



RECEIVED
BUREAU OF
LAND MANAGEMENT
2003 JUL 29 A 10:06
ARIZONA
STATE OFFICE
PHOENIX, ARIZONA

ENTERED IN COMPUTER
RE 8/12/2003

EXHIBIT "A"

CEMETARY MILLSITE CLAIMS

Sections 1 & 12, Township 24 South, Range 26 East
Cochise County, Arizona

Owner: Chemical Lime Company (Formerly Chemstar Lime Company)
P.O. Box 985004
Fort Worth, TX 75185-5004

CLAIM NAME	BLM SERIAL NUMBER
Cemetary	AMC 327294 —
1 Claim	

ENTERED IN COMPUTER
RE 8/12/2003

ARIZONA
STATE OFFICE
PHOENIX, ARIZONA

2003 JUL 29 A 10: 0

RECEIVED
BUREAU OF
LAND MANAGEMENT

EXHIBIT "A"

DOUGLAS LODGE CLAIMS

Sections 1 & 12, Township 24 South, Range 25 East
Section 7, Township 24 South, Range 26 East
Cochise County, Arizona

Owner: Chemical Lime Company (Formerly Chemstar Lime Company)
P.O. Box 985004
Fort Worth, TX 75185-5004

CLAIM NAME	BLM SERIAL NUMBER
Douglas Lode 1	AMC 326721 -
Douglas Lode 2	AMC 326722 -
Douglas Lode 3	AMC 326723 -
Douglas Lode 3A	AMC 331174 -
Douglas Lode 4	AMC 326724 -
Douglas Lode 5	AMC 326725 -
Douglas Lode 6	AMC 326726 -
Douglas Lode 7	AMC 326727 -
Douglas Lode 8	AMC 326728 -
Douglas Lode 9	AMC 326729 -
Douglas Lode 10	AMC 326730 -
Douglas Lode 11	AMC 329405 -
Douglas Lode 12	AMC 326732 -
Douglas Lode 13	AMC 326733 -
Douglas Lode 14	AMC 326734 -
Douglas Lode 15	AMC 326735 -

16 Claims

ENTERED IN COMPUTER

RS 8/12/03

ARIZONA
STATE OFFICE
PHOENIX, ARIZONA

2003 JUL 29 A 10: 06

RECEIVED
BUREAU OF
LAND MANAGEMENT

EXHIBIT "A"

DOUGLAS MILLSITE CLAIMS

Sections 1 & 12, Township 24 South, Range 25 East
Section 7, Township 24 South, Range 26 East
Cochise County, Arizona

Owner: Chemical Lime Company (Formerly Chemstar Lime Company)
P.O. Box 985004
Fort Worth, TX 75185-5004

CLAIM NAME	BLM SERIAL NUMBER
Douglas Millsite 1	AMC 326736 ✓
Douglas Millsite 2	AMC 326737 ✓
Douglas Millsite 3	AMC 326738 ✓
Douglas Millsite 4	AMC 326739 ✓
Douglas Millsite 5	AMC 326740 ✓
Douglas Millsite 6	AMC 326741 ✓
Douglas Millsite 7	AMC 326742 ✓
Douglas Millsite 8	AMC 326743 ✓

8 CLAIMS

ARIZONA
STATE OFFICE
PHOENIX, ARIZONA

2003 JUL 29 A 10:06

RECEIVED
BUREAU OF
LAND MANAGEMENT

ENTERED IN COMPUTER
RWS 8/12/2003

EXHIBIT "A"

DOUGLAS PLANT PLACER CLAIMS

Sections 1 & 12, Township 24 South, Range 25 East
Section 7, Township 24 South, Range 26 East
Cochise County, Arizona

Owner: Chemical Lime Company (Formerly Chemstar Lime Company)
P.O. Box 985004
Fort Worth, TX 75185-5004

CLAIM NAME	BLM SERIAL NUMBER
Howard Sidney # 1	AMC 312580
Howard Sidney # 2	AMC 312581
Howard Sidney # 3	AMC 299902
Howard Sidney # 4	AMC 299903
Howard Sidney # 5	AMC 295242
Howard Sidney # 6	AMC 295243
Howard Sidney # 7	AMC 295244
Howard Sidney # 8	AMC 295245
Howard Sidney # 9	AMC 325955
Howard Sidney # 10	AMC 325956
Alison # 1	AMC 312579
Lisa # 1	AMC 312582
Meredith # 1	AMC 312676
Nancie # 1	AMC 312677
Susan # 1	AMC 312678
Susan # 2	AMC 325951
Susan # 3	AMC 325952
Susan # 4	AMC 325953
Susan # 5	AMC 325954
Tracy # 1	AMC 312679

20 Claims

RECEIVED
BUREAU OF
LAND MANAGEMENT
2003 JUL 29 A 10:06
ARIZONA
STATE OFFICE
PHOENIX, ARIZONA

ENTERED IN COMPUTER
RE 8/12/2003

EXHIBIT "A"

LIME HILL LODE CLAIMS

Sections 1, Township 24 South, Range 25 East
Cochise County, Arizona

Owner: Chemical Lime Company (Formerly Chemstar Lime Company)
P.O. Box 985004
Fort Worth, TX 75185-5004

CLAIM NAME	BLM SERIAL NUMBER
LHL 1	AMC 331602
LHL 2	AMC 302834
LHL 3	AMC 302835
LHL 4	AMC 302836

4 Claims

ARIZONA
STATE OFFICE
PHOENIX, ARIZONA

2003 JUL 29 A 10: 06

RECEIVED
BUREAU OF
LAND MANAGEMENT

ENTERED IN COMPUTER
RE 8/12/03

**United States Department of the Interior
Bureau of Land Management**

BUSINESS & SUPPORT SVCS DIV
222 N CENTRAL AVE
PHOENIX, AZ 85004 -2203
Phone: (602) 417-9200

Receipt	
No:	719647

Transaction #: 748821
Date of Transaction: 07/29/2003

CUSTOMER: CHEMICAL LIME CO
PO BOX 985004
FORT WORTH, TX 761185

LINE #	QTY	DESCRIPTION	REMARKS	UNIT PRICE	TOTAL
1	1.00	LOCATABLE MINERALS / MINING CLAIMS-NOT NEW-UNADJUD, ONE AUTH NO. ONLY / MINING CLAIM MONEY RECEIVED (455) CASES: AMC327294/\$4900.00	MAINT 2004 (49)	- n/a -	4900.00
TOTAL:					\$4,900.00

PAYMENT INFORMATION		
1	AMOUNT: \$4,900.00	POSTMARKED: 07/25/2003
	TYPE: CHECK	RECEIVED: 07/29/2003
	CHECK NO: 164605	
	NAME: CHEMICAL LIME COMPANY PO BOX 985004 FORT WORTH TX 761185	

REMARKS

This receipt was generated by the automated BLM Collections and Billing System and is a paper representation of a portion of the official electronic record contained therein.



Chemical Lime

A Lhoist Group Company

July 26, 2002

Arizona Bureau of Land Management
2222 North Central
Phoenix, AZ 85004

Attention: Records and Title Section

RE: 2003 Maintenance Fees

In accordance with the Omnibus Budget Reconciliation Act of August 10, 1993 (Public Law 103-66, 107 Stat. 312), please find enclosed **Affidavits of Proof of Labor and/or Evidence of Payment** for the 2003 assessment year.

The owner of the mining claims is **Chemical Lime Company (Formerly Chemstar Lime Company)** and the current mailing address is **P.O. Box 985004; Fort Worth, Texas 76185-5004**.

Also enclosed is our company check in the amount of \$ 4900.00 which represents the claim maintenance fee of \$100.00 per claim for the 2003 assessment year.

Please return the accounting advice confirmation for receipt and a BLM file-stamped copy of the affidavit to the undersigned. If further information is needed, please inform the undersigned so that we may comply within the time required by law.

Sincerely,

Jim Kelley
Vice-President
Mining and Exploration

Chemical Lime Company
P.O. Box 985004, Fort Worth, Texas 76185-5004
3700 Hulen Street, Fort Worth, Texas 76107
Phone: (817) 732-8164 (800) 365-6724 Fax: (817) 732-8144

RECEIVED
BUREAU OF
LAND MANAGEMENT
2002 JUL 25 A 10: 2
ARIZONA
STATE OFFICE
PHOENIX, ARIZONA

CERTIFIED MAIL RRR

8/22/02
ENTERED INTO COMPUTER

AFTER RECORDING RETURN TO:

Jim Kelley
Chemical Lime Company
P.O. Box 985004
Fort Worth, Texas 76185-5004

**AFFIDAVIT
EVIDENCE OF PAYMENT
OF ANNUAL MAINTENANCE FEE FOR 2002
IN LIEU OF ASSESSMENT WORK**

This will serve as a notice that the owner of the mining claims/or mill sites listed on Exhibit "A" attached, intends to continue to hold the claims and/or mill sites located in the County of Cochise, State of Arizona, in the mining year ending Sept. 1, 2003.

The annual maintenance fee of \$100.00 for each mining claim or mill site as required under the Omnibus Budget Reconciliation Act of 1993 will be mailed to the Arizona State Office of the BLM on August 25, 2002 in the form of a check in the amount of \$ 4900.00 for the 49 claims/mill sites listed in the attached exhibit.

The owner of the mining claims/mill sites is:

Chemical Lime Company
(Formerly Chemstar Lime Company)
P.O. Box 985004
Fort Worth, Texas 76185-5004

RECEIVED
BUREAU OF
LAND MANAGEMENT
2002 JUL 25 A 10:22
ARIZONA
STATE OFFICE
PHOENIX, ARIZONA

The claims listed are held and claimed by the owner for the valuable mineral contained therein.

Dated this 22 day of July, 2002.



Jim Kelley
Vice-President
Mining and Exploration
Chemical Lime Company

State of Texas
County of Tarrant

Subscribed and sworn to before me
this 22 day of July, 2002.

Sylvia A. Flores
Notary Public



EXHIBIT "A"

CEMETARY MILLSITE CLAIMS

Sections 1 & 12, Township 24 South, Range 26 East
Cochise County, Arizona

Owner: Chemical Lime Company (Formerly Chemstar Lime Company)
P.O. Box 985004
Fort Worth, TX 75185-5004

CLAIM NAME	BLM SERIAL NUMBER
Cemetary	AMC 327294
1 Claim ✓	

RECEIVED
BUREAU OF
LAND MANAGEMENT
2002 JUL 25 A 10: 22
ARIZONA
STATE OFFICE
PHOENIX, ARIZONA

EXHIBIT "A"

DOUGLAS LODGE CLAIMS

Sections 1 & 12, Township 24 South, Range 25 East
Section 7, Township 24 South, Range 26 East
Cochise County, Arizona

Owner: Chemical Lime Company (Formerly Chemstar Lime Company)
P.O. Box 985004
Fort Worth, TX 75185-5004

CLAIM NAME	BLM SERIAL NUMBER
Douglas Lode 1	AMC 326721
Douglas Lode 2	AMC 326722
Douglas Lode 3	AMC 326723
Douglas Lode 3A	AMC 331174
Douglas Lode 4	AMC 326724
Douglas Lode 5	AMC 326725
Douglas Lode 6	AMC 326726
Douglas Lode 7	AMC 326727
Douglas Lode 8	AMC 326728
Douglas Lode 9	AMC 326729
Douglas Lode 10	AMC 326730
Douglas Lode 11	AMC 329405
Douglas Lode 12	AMC 326732
Douglas Lode 13	AMC 326733
Douglas Lode 14	AMC 326734
Douglas Lode 15	AMC 326735

2002 JUL 25 A 10: 22
RECEIVED
BUREAU OF
LAND MANAGEMENT
ARIZONA
STATE OFFICE

118

16 Claims

EXHIBIT "A"

DOUGLAS MILLSITE CLAIMS

Sections 1 & 12, Township 24 South, Range 25 East
Section 7, Township 24 South, Range 26 East
Cochise County, Arizona

Owner: Chemical Lime Company (Formerly Chemstar Lime Company)
P.O. Box 985004
Fort Worth, TX 75185-5004

CLAIM NAME	BLM SERIAL NUMBER
Douglas Millsite 1	AMC 326736
Douglas Millsite 2	AMC 326737
Douglas Millsite 3	AMC 326738
Douglas Millsite 4	AMC 326739
Douglas Millsite 5	AMC 326740
Douglas Millsite 6	AMC 326741
Douglas Millsite 7	AMC 326742
Douglas Millsite 8	AMC 326743

8 CLAIMS

8

RECEIVED
BUREAU OF
LAND MANAGEMENT
2002 JUL 25 A 10:22
ARIZONA
STATE OFFICE
PHOENIX, ARIZONA

EXHIBIT "A"

DOUGLAS PLANT PLACER CLAIMS

Sections 1 & 12, Township 24 South, Range 25 East
Section 7, Township 24 South, Range 26 East
Cochise County, Arizona

Owner: Chemical Lime Company (Formerly Chemstar Lime Company)
P.O. Box 985004
Fort Worth, TX 75185-5004

CLAIM NAME	BLM SERIAL NUMBER
Howard Sidney # 1	AMC 312580
Howard Sidney # 2	AMC 312581
Howard Sidney # 3	AMC 299902
Howard Sidney # 4	AMC 299903
Howard Sidney # 5	AMC 295242
Howard Sidney # 6	AMC 295243
Howard Sidney # 7	AMC 295244
Howard Sidney # 8	AMC 295245
Howard Sidney # 9	AMC 325955
Howard Sidney # 10	AMC 325956
Alison # 1	AMC 312579
Lisa # 1	AMC 312582
Meredith # 1	AMC 312676
Nancie # 1	AMC 312677
Susan # 1	AMC 312678
Susan # 2	AMC 325951
Susan # 3	AMC 325952
Susan # 4	AMC 325953
Susan # 5	AMC 325954
Tracy # 1	AMC 312679

20

20 Claims

ARIZONA
STATE OFFICE
PHOENIX, ARIZONA

2002 JUL 25 A 10: 23

RECEIVED
BUREAU OF
LAND MANAGEMENT

EXHIBIT "A"

LIME HILL LODE CLAIMS

Sections 1, Township 24 South, Range 25 East
Cochise County, Arizona

Owner: Chemical Lime Company (Formerly Chemstar Lime Company)
P.O. Box 985004
Fort Worth, TX 75185-5004

CLAIM NAME	BLM SERIAL NUMBER
LHL 1	AMC 331602
LHL 2	AMC 302834
LHL 3	AMC 302835
LHL 4	AMC 302836

4 Claims ✓

ARIZONA
STATE OFFICE
PHOENIX, ARIZONA

2007 JUL 25 A 10: 23

RECEIVED
BUREAU OF
LAND MANAGEMENT

United States Department of the Interior
Bureau of Land Management
 BUSINESS & SUPPORT SVCS DIV
 222 N CENTRAL AVE
 PHOENIX, AZ 85004 -2203
 Phone: (602) 417-9200

Receipt	
No:	529529

Transaction #: 553744	
Date of Transaction: 07/29/2002	
CUSTOMER:	CHEMICAL LIME CO PO BOX 985004 FORT WORTH, TX 76185

LINE #	QTY	DESCRIPTION	REMARKS	UNIT PRICE	TOTAL
1	1.00	LOCATABLE MINERALS / MINING CLAIMS-NOT NEW-UNADJUD, ONE AUTH NO. ONLY / MINING CLAIM MONEY RECEIVED (455) CASES: AMC327294/\$4900.00	MAINT 2003 (49)	- n/a -	4900.00
TOTAL:					\$4,900.00

PAYMENT INFORMATION					
1	AMOUNT:	\$4,900.00	POSTMARKED:	07/22/2002	
	TYPE:	CHECK	RECEIVED:	07/25/2002	
	CHECK NO:	125228			
	NAME:	CHEMICAL LIME COMPANY PO BOX 985004 FORT WORTH TX 76185			

REMARKS

This receipt was generated by the automated BLM Collections and Billing System and is a paper representation of a portion of the official electronic record contained therein.



TELEFAX

Chemical Lime

A Union Group Company

To: *Paul*

Company: *BLM*

Fax: *(602) 417-9556*

From: *Donna at ext. 516*

Date: *8-29-01*

Ref.:

Chemical Lime Company
 P.O. Box 985004
 Fort Worth, TX 76185-5004
 3700 Hulen Street
 Fort Worth, TX 76107-6916
 Phone: (817) 732-8164
 Fax: (817) 732-8144

Page 1 of 3

Subject:

The page that says proof of labor & evidence of payment is the one I should have sent with the list of claims.

The one that says affidavit evidence of payment is the one I think I sent to you rather than the correct one.

At least this way you have both.

THIS MESSAGE IS INTENDED ONLY FOR THE USE OF THE INDIVIDUAL OR ENTITY TO WHICH IT IS ADDRESSED AND MAY CONTAIN INFORMATION THAT IS PRIVILEGED, CONFIDENTIAL, AND EXEMPT FROM DISCLOSURE UNDER APPLICABLE LAW. If the reader of this message is not the intended recipient, or the employee or agent responsible for delivering the message to the intended recipient, you are hereby notified that any dissemination, distribution or copying of this communication is strictly prohibited. If you have received this communication in error, please notify us immediately by collect telephone, and return the original message to us at the above address via the U.S. Postal Service at our expense. Thank you.

ENTERED IN COMPUTER

AFTER RECORDING RETURN TO:

Jim Kelley
Chemical Lime Company
P.O. Box 985004
Fort Worth, Texas 76185-5004

**AFFIDAVIT
EVIDENCE OF PAYMENT
OF ANNUAL MAINTENANCE FEE FOR 2001
IN LIEU OF ASSESSMENT WORK**

This will serve as a notice that the owner of the mining claims/or mill sites listed on Exhibit "A" attached, intends to continue to hold the claims and/or mill sites located in the County of Cochise, State of Arizona, in the mining year ending Sept. 1, 2002.

The annual maintenance fee of \$100.00 for each mining claim or mill site as required under the Omnibus Budget Reconciliation Act of 1993 will be mailed to the Arizona State Office of the BLM on August 25, 2001 in the form of a check in the amount of \$ 4900.00 for the 49 claims/mill sites listed in the attached exhibit.

The owner of the mining claims/mill sites is:

Chemical Lime Company
(Formerly Chemstar Lime Company)
P.O. Box 985004
Fort Worth, Texas 76185-5004

The claims listed are held and claimed by the owner for the valuable mineral contained therein.


Dated this 21 day of Aug, 2001.



Jim Kelley
Vice-President
Mining and Exploration
Chemical Lime Company

State of Texas
County of Tarrant

Subscribed and sworn to before me
this 21 day of August, 2001.


Notary Public



ENTERED IN COMPUTER

R2 10/19/2001

AFTER RECORDING RETURN TO:

Jim Kelley
Chemical Lime Company
P.O. Box 985004
Fort Worth, TX 76185-5004

PROOF OF LABOR AND/OR EVIDENCE OF PAYMENT

Maintenance Fee for Assessment Year Beginning September 1, 2001

STATE OF TEXAS)
) SS.
COUNTY OF TARRANT)

TO WHOM IT MAY CONCERN:

This will serve as notice that the owner or claimant of the mining claim(s) listed in Exhibit "A" has paid the claim maintenance fee of \$100.00 for each mining claim or mill site located in the County of Cochise, State of Arizona for the assessment year beginning September 1, 2001, and intends to continue to hold such claims as authorized by the General Mining Law of 1872.

All monuments required by law to have been erected and notices required by law to have been posted on each claim or site or copies of such notices were in place on each claim or site on July 30, 2001; also on that date, each corner monument bore or contained marking sufficient to designate the corner of the mining claim to which it pertained and the name of the claim.

Name and Address of Owner:


Chemical Lime Company
(Formerly Chemstar Lime Company)
P.O. Box 985004
Fort Worth, TX 76185-5004

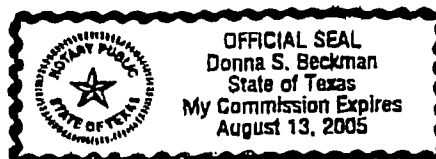
Dated this 21 day of August, 2001



Jim Kelley
Vice-President
Exploration and Mining
Chemical Lime Company

Subscribed and sworn to before me
this 21 day of August, 2001


Notary Public



ENTERED IN COMPUTER
RS 10/19/2001



Jim Kelley
Vice President Mining & Exploration

RECEIVED
BUREAU OF
LAND MANAGEMENT

2001 AUG 28 A 9:21

RECEIVED
BUREAU OF
LAND MANAGEMENT
PHOENIX, ARIZONA

July 26, 2001

Arizona Bureau of Land Management
2222 North Central
Phoenix, AZ 85004

CERTIFIED MAIL RRR

Attention: Records and Title Section

RE: 2001 Maintenance Fees

In accordance with the Omnibus Budget Reconciliation Act of August 10, 1993 (Public Law 103-66, 107 Stat. 312), please find enclosed **Affidavits of Proof of Labor and/or Evidence of Payment** for the 2002 assessment year.

The owner of the mining claims is **Chemical Lime Company (Formerly Chemstar Lime Company)** and the current mailing address is **P.O. Box 985004; Fort Worth, Texas 76185-5004**.

Also enclosed is our company check in the amount of \$ 4900.00 which represents the claim maintenance fee of \$100.00 per claim for the 2002 assessment year.

Please return the accounting advice confirmation for receipt and a BLM file-stamped copy of the affidavit to the undersigned. If further information is needed, please inform the undersigned so that we may comply within the time required by law.

Sincerely,

Jim Kelley
Vice-President
Mining and Exploration

4900

Chemical Lime Company
P.O. Box 985004, Fort Worth, Texas 76185-5004
3700 Hulen Street, Fort Worth, Texas 76107
Phone: (817) 732-8164 (800) 365-6724 Fax: (817) 732-8144

ENTERED IN COMPUTER
RS 10/19/2001

AFTER RECORDING RETURN TO:

Jim Kelley
Chemical Lime Company
P.O. Box 985004
Fort Worth, Texas 76185-5004

BLM
LAND MANAGEMENT
2001 AUG 29 A 9 21

**AFFIDAVIT
EVIDENCE OF PAYMENT
OF ANNUAL MAINTENANCE FEE FOR 2001
IN LIEU OF ASSESSMENT WORK**

STATE OF TEXAS
COUNTY OF TARRANT

This will serve as a notice that the owner of the mining claims/or mill sites listed on Exhibit "A" attached, intends to continue to hold the claims and/or mill sites located in the County of Cochise, State of Arizona, in the mining year ending Sept. 1, 2002.

The annual maintenance fee of \$100.00 for each mining claim or mill site as required under the Omnibus Budget Reconciliation Act of 1993 will be mailed to the Arizona State Office of the BLM on August 25, 2001 in the form of a check in the amount of \$ 4900.00 for the 49 claims/mill sites listed in the attached exhibit.

The owner of the mining claims/mill sites is:

Chemical Lime Company
(Formerly Chemstar Lime Company)
P.O. Box 985004
Fort Worth, Texas 76185-5004

The claims listed are held and claimed by the owner for the valuable mineral contained therein.

Dated this 21 day of Aug, 2001.

Jim Kelley
Vice-President
Mining and Exploration
Chemical Lime Company

State of Texas
County of Tarrant

Subscribed and sworn to before me
this 21 day of August, 2001.

Notary Public

ENTERED IN COMPUTER
R2 10/19/2001

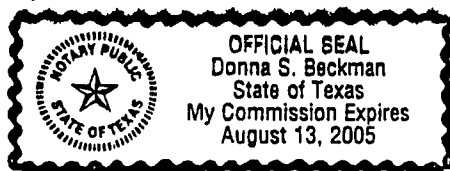


EXHIBIT "A"

BLM
LAND MANAGEMENT

CEMETARY MILLSITE CLAIMS

2001 AUG 28 A 9:22

Sections 1 & 12, Township 24 South, Range 26 East
Cochise County, Arizona

BLM
LAND MANAGEMENT

Owner: Chemical Lime Company (Formerly Chemstar Lime Company)
P.O. Box 985004
Fort Worth, TX 75185-5004

CLAIM NAME	BLM SERIAL NUMBER
Cemetary	AMC 327294 ✓
1 Claim	

ENTERED IN COMPUTER
RE 10/19/2001

EXHIBIT "A"

BLM
LAND MANAGEMENT

DOUGLAS LODE CLAIMS

2001 AUG 28 A 9 22

Sections 1 & 12, Township 24 South, Range 25 East
Section 7, Township 24 South, Range 26 East
Cochise County, Arizona

BLM
STATE OFFICE
PHOENIX, ARIZONA

Owner: Chemical Lime Company (Formerly Chemstar Lime Company)
P.O. Box 985004
Fort Worth, TX 75185-5004

CLAIM NAME	BLM SERIAL NUMBER
Douglas Lode 1	AMC 326721 /
Douglas Lode 2	AMC 326722 /
Douglas Lode 3	AMC 326723 /
Douglas Lode 3A	AMC 331174 ✓
Douglas Lode 4	AMC 326724 /
Douglas Lode 5	AMC 326725 /
Douglas Lode 6	AMC 326726 /
Douglas Lode 7	AMC 326727 /
Douglas Lode 8	AMC 326728 /
Douglas Lode 9	AMC 326729 /
Douglas Lode 10	AMC 326730 /
Douglas Lode 11	AMC 329405 ✓
Douglas Lode 12	AMC 326732 /
Douglas Lode 13	AMC 326733 /
Douglas Lode 14	AMC 326734 /
Douglas Lode 15	AMC 326735 /

16 Claims

ENTERED IN COMPUTER
RE 10/19/2001

EXHIBIT "A"

BLM
LAND MANAGEMENT

DOUGLAS MILLSITE CLAIMS

2001 AUG 28 A 9:22

Sections 1 & 12, Township 24 South, Range 25 East
Section 7, Township 24 South, Range 26 East
Cochise County, Arizona

Owner: Chemical Lime Company (Formerly Chemstar Lime Company)
P.O. Box 985004
Fort Worth, TX 75185-5004

CLAIM NAME	BLM SERIAL NUMBER
Douglas Millsite 1	AMC 326736
Douglas Millsite 2	AMC 326737
Douglas Millsite 3	AMC 326738
Douglas Millsite 4	AMC 326739
Douglas Millsite 5	AMC 326740
Douglas Millsite 6	AMC 326741
Douglas Millsite 7	AMC 326742
Douglas Millsite 8	AMC 326743

8 CLAIMS

ENTERED IN COMPUTER
RE 10/19/2001

EXHIBIT "A"

LAND MANAGEMENT

DOUGLAS PLANT PLACER CLAIMS

2001 AUG 28 A 9 22

Sections 1 & 12, Township 24 South, Range 25 East
Section 7, Township 24 South, Range 26 East
Cochise County, Arizona

Owner: Chemical Lime Company (Formerly Chemstar Lime Company)
P.O. Box 985004
Fort Worth, TX 75185-5004

CLAIM NAME	BLM SERIAL NUMBER
Howard Sidney # 1	AMC 312580 ✓
Howard Sidney # 2	AMC 312581 ✓
Howard Sidney # 3	AMC 299902 ✓
Howard Sidney # 4	AMC 299903 ✓
Howard Sidney # 5	AMC 295242 ✓
Howard Sidney # 6	AMC 295243 ✓
Howard Sidney # 7	AMC 326744 295244
Howard Sidney # 8	AMC 326745 295245
Howard Sidney # 9	AMC 325955 ✓
Howard Sidney # 10	AMC 325956 ✓
Alison # 1	AMC 312579 ✓
Lisa # 1	AMC 312582 ✓
Meredith # 1	AMC 312676 ✓
Nancie # 1	AMC 312677 /
Susan # 1	AMC 312678 ✓
Susan # 2	AMC 325951 ✓
Susan # 3	AMC 325952 /
Susan # 4	AMC 325953 /
Susan # 5	AMC 325954 /
Tracy # 1	AMC 312679 ✓

20 Claims

ENTERED IN COMPUTER
RE 10/19/2001

EXHIBIT "A"

BLM
LAND MANAGEMENT

LIME HILL LODE CLAIMS

2001 AUG 28 A 9 22

Sections 1, Township 24 South, Range 25 East
Cochise County, Arizona

Owner: Chemical Lime Company (Formerly Chemstar Lime Company)
P.O. Box 985004
Fort Worth, TX 75185-5004

CLAIM NAME	BLM SERIAL NUMBER
LHL 1	AMC 331602 ✓
LHL 2	AMC 302834 ✓
LHL 3	AMC 302835 ✓
LHL 4	AMC 302836 ✓

4 Claims

ENTERED IN COMPUTER
10/19/2001 RE

**United States Department of the Interior
Bureau of Land Management**
BUSINESS & SUPPORT SVCS DIV
222 N CENTRAL AVE
PHOENIX, AZ 85004 -2203
Phone: (602) 417-9200

Receipt	
No:	367241

Transaction #: 385926
Date of Transaction: 08/28/2001

CUSTOMER: CHEMICAL LIME CO
BOX 985004
FORT WORTH, TX 76185

LINE #	QTY	COMMODITY / SUBJECT / ACTION / PRODUCT	REMARKS	UNIT PRICE	TOTAL
1	1.00	LOCATABLE MINERALS / MINING CLAIMS-NOT NEW-UNADJUD, ONE AUTH NO. ONLY / MINING CLAIM MONEY RECEIVED (455)	MAINT 2002 (49)	- n/a -	\$4,900.00
TOTAL:					\$4,900.00

PAYMENT INFORMATION	
1	AMOUNT: \$4,900.00
	TYPE: CHECK
	CHECK NO: 86602
	NAME: CHEMICAL LINE COMPANY BOX 985004 FORT WORTH TX 76185
	POSTMARKED: 08/23/2001
	RECEIVED: 08/28/2001

REMARKS

PHONE: SEE DOC

CASE SERIAL NUMBER INFORMATION		
TRNS #	LINE #	CASES
385926	1	AMC327294/\$4900.00

This receipt was generated by the automated BLM Collections and Billings System and is a paper representation of a portion of the official electronic record contained therein.

Receipt #: 167343

Amount Received: 9800.00

Date: 8-11-00 (~~8-7-00~~)

Transaction #: 180402

Lead #: 295242-299902-302812

312579-312676-318802

319667-325951-326721

327294-329405-331174-331602

AMC #	Code	\$\$\$\$
295242-295245	482	400.-
299902-299903		200.-
302834-302836		300.-
312579		100.-
312676-312679		400.-
312580-312581		200.-
312582		100.-
318816-318817	482	200.-
318819-318821	482	300.-
318829	482	100.-
318833		100.-
318841-318842		200.-
318844		100.-
318846		100.-
318857		100.-

AMC #	Code	\$\$\$\$
318859	482	100.-
318861		100.-
318872-318876		500.-
318890		100.-
318904		100.-
318915-318920		600.-
318930		100.-
318939-318941		300.-
319694-319704		1100.-
319722-319727		600.-
325951-325956		600.-
326721-326730		1000.-
326732-326743		1200.-
327294		700.-
329405		100.-
331174		100.-
331602		100.-

Total: 9800.00

- 480----POL-----\$5
- 481----NOI-----\$5
- 482----Maint.---\$100
- 396----Trf.-----\$5
- 635----Amd.-----\$5
- 379----Refund

*AMC 318818
Closed by decision
6/21/994
Refund \$100.00*

Entered: ✓ 8-25-00 100. +
Date

Verified: ✓ 10/16/00
Date

Sent to Accounts: 12/5/00
Date

Earned by Accounts: _____
Date



Margaret Flowers
Geology Assistant
August 9, 2000

CERTIFIED MAIL RRR

Arizona Bureau of Land Management
2222 North Central
Phoenix, AZ 85004

**Attention: Records and Title Section
Courtney Davidson**

Re: 2001 Maintenance Fees

Dear Courtney:

In reference to our telephone conversation earlier this week, please find enclosed Chemical Lime Company's check in the amount of \$100.00 to supplement the 2001 Maintenance Fees previously sent. Also enclosed, are copies of all documents previously sent to the California BLM.

Please return the accounting advice confirmation for receipt and a BLM file-stamped copy of the Affidavits of Proof of Labor and/or Evidence of Payment to the undersigned. If further information is needed, please inform the undersigned so that we may comply within the time required by law.

Sincerely,

Margaret Flowers
Geology Assistant

BLM AZ STATE OFFICE

2000 AUG 11 P 2:52

PHOENIX, ARIZONA

Certified Article Number

P 972 013 081

SENDERS RECORD



Margaret Flowers
Geology Assistant
July 31, 2000

Certified Article Number

CERTIFIEDMAIL RRR

P 972 013 111

SENDER'S RECORD

Arizona Bureau of Land Management
2222 North Central
Phoenix ,AZ 85004

Attention: Records and Title Section

Re: 2001 Maintenance Fees

To Whom it May Concern:

In accordance with the Omnibus Budget Reconciliation Act of August 10, 1993 (Public Law 103-66, 107 Stat. 312), please find enclosed **Affidavits of Proof of Labor and/or Evidence of Payment** for the 2001 assessment year.

The owner of the mining claims is **Chemical Lime Company (Formerly Chemstar Lime Company)** and the current mailing address is **P.O. Box 985004 Fort Worth, Texas 76185-5004**.

Also enclosed is our company check in the amount of \$9700.00 which represents the claim maintenance fee of \$100.00 per claim for the 2001 assessment year.

Please return the accounting advice confirmation for receipt and a BLM file-stamped copy of the affidavit to the undersigned. If further information is needed, please inform the undersigned so that we may comply within the time required by law.

Sincerely,

Margaret Flowers
Geology Assistant

Chemical Lime Company
P.O. Box 985004, Fort Worth, Texas 76185-5004
3700 Hulen Street, Fort Worth, Texas 76107
Phone: (817) 732-8164 (800) 365-6724 Fax: (817) 732-8144

RECEIVED
BUREAU OF
LAND MANAGEMENT
Aug 7 11 58 AM '00
RECORDS
STATE OFFICE
PHOENIX, ARIZONA

AFTER RECORDING RETURN TO:

Margaret Flowers
Chemical Lime Company
P.O. Box 985004
Fort Worth, TX 76185-5004

RECEIVED
BUREAU OF
LAND MANAGEMENT
Aug 1 11 58 AM '00
TARRANT
STATE OFFICE
PHOTOGRAPHY

PROOF OF LABOR AND/OR EVIDENCE OF PAYMENT

Maintenance Fee for Assessment Year Beginning September 1, 2001

STATE OF TEXAS)
) SS.
COUNTY OF TARRANT)

TO WHOM IT MAY CONCERN:

This will serve as notice that the owner or claimant of the mining claim(s) listed in Exhibit "A" has paid the claim maintenance fee of \$100.00 for each mining claim or mill site for the assessment year beginning September 1, 2001 and intends to continue to hold such claims as authorized by the General Mining Law of 1872.

Name and Address of Owner:

Chemical Lime Company
(Formerly Chemstar Lime Company)
P.O. Box 985004
Fort Worth, TX 76185-5004

Dated this 4th day of August, 2000

Jim Kelly
Jim Kelly
Vice President of Mining & Exploration for Chemical Lime Company

Subscribed and sworn to before me
this 4th day of August, 2000

Margaret Flowers
Notary Public

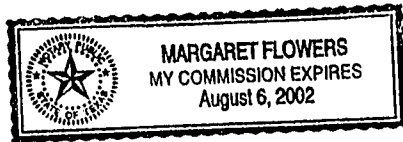


EXHIBIT A

Douglas Lode Claims

Sections 1 & 12, Township 24 South, Range 25 East, and
Section 7, Township 24 South, Range 26 East
Cochise County Arizona

Owner: Chemical Lime Company (Formerly Chemstar Lime Company)
P.O. Box 985004
Fort Worth, Texas 75185-5004

<u>Claim Name:</u>	<u>BLM Serial Number</u>
DOUGLAS LOD 1	AMC 326721 \
DOUGLAS LOD 2	AMC 326722 \
DOUGLAS LOD 3	AMC 326723 \
DOUGLAS LOD 3A	AMC 331174 A \
DOUGLAS LOD 4	AMC 326724 \
DOUGLAS LOD 5	AMC 326725 \
DOUGLAS LOD 6	AMC 326726 \
DOUGLAS LOD 7	AMC 326727 \
DOUGLAS LOD 8	AMC 326728 \
DOUGLAS LOD 9	AMC 326729 \
DOUGLAS LOD 10	AMC 326730 \
DOUGLAS LOD 11	AMC 329405 \
DOUGLAS LOD 12	AMC 326732 \
DOUGLAS LOD 13	AMC 326733 \
DOUGLAS LOD 14	AMC 326734 \
DOUGLAS LOD 15	AMC 326735 \

16 CLAIMS

ok

ARIZONA
STATE OFFICE
PHOENIX, ARIZONA

AUG 7 11 59 AM '00

RECEIVED
BUREAU OF
LAND MANAGEMENT

(16)

10/16/00
ENTERED IN COMPUTER

Ja 8.25.00

EXHIBIT A

Douglas Millsite Claims

Sections 1 & 12, Township 24 South, Range 25 East, and
Section 7, Township 24 South, Range 26 East
Cochise County, Arizona

Owner: Chemical Lime Company (Formerly Chemstar Lime Company)
P.O. Box 985004
Fort Worth, Texas 75185-5004

<u>Claim Name:</u>	<u>BLM Serial Number</u>
DOUGLAS MILLSITE 1	AMC 326736
DOUGLAS MILLSITE 2	AMC 326737
DOUGLAS MILLSITE 3	AMC 326738
DOUGLAS MILLSITE 4	AMC 356739
DOUGLAS MILLSITE 5	AMC 326740
DOUGLAS MILLSITE 6	AMC 326741
DOUGLAS MILLSITE 7	AMC 326742
DOUGLAS MILLSITE 8	AMC 326743

8 CLAIMS

STATE OF ARIZONA
PHOENIX, ARIZONA

RECEIVED
BUREAU OF
LAND MANAGEMENT
Aug 7 11 59 AM '00

(6)

10/10/00
ENTERED IN COMPUTER
Ja 8-25-00

EXHIBIT A

Douglas Plant Placer Claims

Sections 1 & 12, Township 24 South, Range 25 East, and
Section 7, Township 24 South, Range 26 East
Cochise County Arizona

Owner: Chemical Lime Company (Formerly Chemstar Lime Company)
P.O. Box 985004
Fort Worth, Texas 75185-5004

<u>Claim Name:</u>	<u>BLM Serial Number</u>
HOWARD SIDNEY #1	AMC 312580
HOWARD SIDNEY #2	AMC 312581
HOWARD SIDNEY #3	AMC 299902
HOWARD SIDNEY #4	AMC 295242 } 299903
HS #5	AMC 295242
HS #6	AMC 295243
HS #7	AMC 295244
HS #8	AMC 295245
ALISON #1	AMC 312579
LISA #1	AMC 312582
MEREDITH #1	AMC 312676
NANCIE #1	AMC 312677
SUSAN #1	AMC 312678
TRACY #1	AMC 312679

14 CLAIMS
ok

ok
ENTERED IN COMPUTER
8-25-00

ARIZONA
STATE OFFICE
PHOENIX, ARIZONA

Aug 7 11 59 AM '00

RECEIVED
BUREAU OF
LAND MANAGEMENT

An incorrect serial number(s) was used when your Maintenance Fee Payment Waiver Certification was filed. The correct numbers are as noted on this copy. Please use the correct serial number(s) on all future correspondence to insure that the correct mining claims are updated on the official records. Thank you.

EXHIBIT A

Lime Hill Lode Claims

Section 1, Township 24, South, Range 25 East
Cochise County, Arizona

Owner: Chemical Lime Company (Formerly Chemstar Lime Company)
P.O. Box 985004
Fort Worth, Texas 75185-5004

<u>Claim Name:</u>	<u>BLM Serial Number</u>
LHL 1	AMC 331602
LHL 2	AMC 302834
LHL 3	AMC 302835
LHL 4	AMC 302836

4 CLAIMS *ok*

RECEIVED
BUREAU OF
LAND MANAGEMENT
Aug 7 11 59 AM '00
STATE OFFICE
PHOENIX, ARIZONA

(4)

10/16/00
ENTERED IN COMPUTER
So 885.10

EXHIBIT A

Douglas Placer Claims

Sections 1 & 12, Township 24 South, Range 25 East
Cochise County Arizona

Owner: Chemical Lime Company (Formerly Chemstar Lime Company)
P.O. Box 985004
Fort Worth, Texas 75185-5004

<u>Claim Name:</u>	<u>BLM Serial Number</u>
HOWARD SIDNEY #1	AMC 325955*
HOWARD SIDNEY #2	AMC 325956*
SUSAN 2	AMC 325951*
SUSAN 3	AMC 325952*
SUSAN 4	AMC 325953*
SUSAN 5	AMC 325954*

6 CLAIMS

RECEIVED
BUREAU OF
LAND MANAGEMENT
Aug 7 11 59 AM '00
OFFICE OF THE
STATE GEOLOGIST
PHOENIX, ARIZONA

10/16/00
ENTERED IN COMPUTER
8-25-00

EXHIBIT A

Stardust Project
Sections 10-15, 23 & 24, Township 3 South, Range 15 East,
G. & S.R.M. Section 7, Township 24 South, Range 26 East
Gila County, Arizona

Owner: Chemical Lime Company (Formerly Chemstar Lime Company)
P.O. Box 985004
Fort Worth, Texas 75185-5004

Claim Name: BLM Serial Number

SDL 15	AMC 31	318816
SDL 16	AMC 31	318817
<i>Amc 318818</i> SDL 17	AMC 31	318818
		<i>CLOSED</i>
SDL 18	AMC 31	318819
SDL 19	AMC 31	318820
SDL 20	AMC 31	318821
SDL 28	AMC 31	318829
SDL 32	AMC 31	318833
SDL 40	AMC 31	318847
SDL 41	AMC 31	318842
SDL 43	AMC 31	318844
SDL 45	AMC 31	318846
SDL 56	AMC 31	318857
SDL 58	AMC 31	318859
SDL 60	AMC 31	318861
SDL 71	AMC 31	318872
SDL 72	AMC 31	318873
SDL 73	AMC 31	318874
SDL 74	AMC 31	318875
SDL 75	AMC 31	318876
SDL 89	AMC 31	318890
SDL 103	AMC 31	318904
SDL 114	AMC 31	318915
SDL 115	AMC 31	318916
SDL 116	AMC 31	318917
SDL 117	AMC 31	318918
SDL 118	AMC 31	318919
SDL 119	AMC 31	318920
SDL 129	AMC 31	318930
SDL 138	AMC 31	318939
SDL 139	AMC 31	318940
SDL 140	AMC 31	318941
32		

RECEIVED
BUREAU OF
LAND MANAGEMENT
AUG 7 11 59 AM '00

31 CLAIMS

*10/11/00
Copy with
Serial # sent to
Claiming
10/11*

10/11/00
ENTERED IN COMPUTER
for 8-25-00

32

EXHIBIT A

Stardust Project

Sections 10-15, 23 & 24, Township 3 South, Range 15 East
G. & S.R.M. Section 7, Township 24 South, Range 26 East
Gila County, Arizona

Case Closed

Owner: Chemical Lime Company (Formerly Chemstar Lime Company)
P.O. Box 985004
Fort Worth, Texas 75185-5004

Claim Name:

BLM Serial Number

SDL 15	AMC 31
SDL 16	AMC 31
<i>Amc 318818</i> SDL 17	AMC 31
<i>CLOSED Decision 6/2/94</i>	AMC 31
SDL 18	AMC 31
SDL 19	AMC 31
SDL 20	AMC 31
SDL 28	AMC 31
SDL 32	AMC 31
SDL 40	AMC 31
SDL 41	AMC 31
SDL 43	AMC 31
SDL 45	AMC 31
SDL 56	AMC 31
SDL 58	AMC 31
SDL 60	AMC 31
SDL 71	AMC 31
SDL 72	AMC 31
SDL 73	AMC 31
SDL 74	AMC 31
SDL 75	AMC 31
SDL 89	AMC 31
SDL 103	AMC 31
SDL 114	AMC 31
SDL 115	AMC 31
SDL 116	AMC 31
SDL 117	AMC 31
SDL 118	AMC 31
SDL 119	AMC 31
SDL 129	AMC 31
SDL 138	AMC 31
SDL 139	AMC 31
SDL 140	AMC 31
31	

APPROPRIATE
STAFF OFFICE
PROGRAM DEVELOPMENT

AUG 7 11 59 AM '00

RECEIVED
BUREAU OF
LAND MANAGEMENT

duplicate page

31 CLAIMS

ENTERED IN COMPUTER

X-8-25-00

EXHIBIT A

Cemetery Millsite Claims

Sections 1 & 12, Township 24 South, Range 26 East
Cochise County, Arizona

Owner: Chemical Lime Company (Formerly Chemstar Lime Company)
P.O. Box 985004
Fort Worth, Texas 75185-5004

Claim Name: BLM Serial Number

CEMETARY AMC 327294

1 CLAIM

RECEIVED
BUREAU OF
LAND MANAGEMENT
Aug 7 11 52 AM '00
STATE OF ARIZONA
PHOENIX, ARIZONA

①

10/16/00
ENTERED IN COMPUTER
8-25-00

EXHIBIT A

Pedregosa Mountain's Claims

Sections 18, 19 & 30, Township 21 South, Range 30 East
Cochise County, Arizona

Owner: Chemical Lime Company (Formerly Chemstar Lime Company)
P.O. Box 985004
Fort Worth, Texas 75185-5004

<u>Claim Name:</u>	<u>BLM Serial Number</u>
PML 28	AMC 319694\
PML 29	AMC 319695\
PML 30	AMC 319696\
PML 31	AMC 319697\
PML 32	AMC 319698\
PML 33	AMC 319699\
PML 34	AMC 319700\
PML 35	AMC 319701\
PML 36	AMC 319702\
PML 37	AMC 319703\
PML 38	AMC 319704\
PML 56	AMC 319722\
PML 57	AMC 319723\
PML 58	AMC 319724\
PML 59	AMC 319725\
PML 60	AMC 319726\
PML 61	AMC 319727\

17

17 CLAIMS

RECEIVED
BUREAU OF
LAND MANAGEMENT
Aug 7 11 59 AM '00
STATE OFFICE
PHOENIX, ARIZONA

17
8/10/00
ENTERED IN COMPUTER
for 8-25-00

**United States Department of the Interior
Bureau of Land Management**
BUSINESS & SUPPORT SVCS DIV
222 N CENTRAL AVE
PHOENIX, AZ 85004 -2203
Phone: (602) 417-9200

Receipt	
No:	167343

Transaction #: 180402					
Date of Transaction: 08/11/2000					
CUSTOMER:		CHEMICAL LIME CO BOX 985004 FORT WORTH, TX 76185			
LINE #	QTY	COMMODITY / SUBJECT / ACTION / PRODUCT	REMARKS	UNIT PRICE	TOTAL
1	1	LOCATABLE MINERALS / MINING CLAIMS-ACCOUNTS/UNADJUDICATED / MINING CLAIM MONEY RECEIVED (455)	MAINT 2001 (98)	- n/a -	\$9,800.00
TOTAL:					\$9,800.00

PAYMENT INFORMATION					
1	AMOUNT:	\$9,700.00	POSTMARKED:	08/04/2000	
	TYPE:	CHECK	RECEIVED:	08/07/2000	
	CHECK NO:	42279			
	NAME:	CHEMICAL LIME COMPANY BOX 985004 FORT WORTH TX 76185			
2	AMOUNT:	\$100.00	POSTMARKED:	N/A	
	TYPE:	CHECK	RECEIVED:	08/11/2000	
	CHECK NO:	42490			
	NAME:	CHEMICAL LIME COMPANY BOX 985004 FORT WORTH TX 76185			

REMARKS

CASE SERIAL NUMBER INFORMATION		
TRNS #	LINE #	CASES
180402	1	AMC319694

This receipt was generated by the automated BLM Collections and Billings System and is a paper representation of a portion of the official electronic record contained therein.

RUN TIME:12:31
GEO STATE:

UNITED STATES DEPARTMENT OF INTERIOR
BUREAU OF LAND MANAGEMENT

PAGE: 1
RUN DATE: 08/23/00

CLAIM NAME/NUMBER INDEX

ACTIVE CLAIMS

County: GILA

<u>Claim Name/Number</u>	<u>Serial No.</u>	<u>Claimant(s)</u>	<u>---</u> <u>ME</u>	<u>LEGAL</u> <u>TWN</u>	<u>DESC</u> <u>RANGE</u>	<u>---</u> <u>SEC</u>	<u>---</u> <u>Subdv</u>	<u>Location</u> <u>Date</u>	<u>Case</u> <u>Closed</u>
SDL 103	AMC318904	CHEMICAL LIME CO	14	0030S	0150E	013	NW	12/28/1991	
						014	NE	12/28/1991	
SDL 114	AMC318915	CHEMICAL LIME CO	14	0030S	0150E	012	SW SE	12/29/1991	
SDL 115	AMC318916	CHEMICAL LIME CO	14	0030S	0150E	012	SW SE	12/29/1991	
SDL 116	AMC318917	CHEMICAL LIME CO	14	0030S	0150E	013	NE NW	12/29/1991	
SDL 117	AMC318918	CHEMICAL LIME CO	14	0030S	0150E	013	NE NW	12/29/1991	
SDL 118	AMC318919	CHEMICAL LIME CO	14	0030S	0150E	013	NE NW	12/29/1991	
SDL 119	AMC318920	CHEMICAL LIME CO	14	0030S	0150E	013	NE NW	12/29/1991	
SDL 129	AMC318930	CHEMICAL LIME CO	14	0030S	0150E	013	NE	12/29/1991	
SDL 138	AMC318939	CHEMICAL LIME CO	14	0030S	0150E	013	NE	12/30/1991	
						0160E	018 NW	12/30/1991	
SDL 139	AMC318940	CHEMICAL LIME CO	14	0030S	0150E	013	NE	12/30/1991	
						0160E	018 NW	12/30/1991	
SDL 140	AMC318941	CHEMICAL LIME CO	14	0030S	0150E	013	NE	12/30/1991	
						0160E	018 NW SW	12/30/1991	
SDL 15	AMC318816	CHEMICAL LIME CO	14	0030S	0150E	010	SW SE	12/16/1991	
SDL 16	AMC318817	CHEMICAL LIME CO	14	0030S	0150E	010	SW SE	12/16/1991	
SDL 18	AMC318819	CHEMICAL LIME CO	14	0030S	0150E	015	NE NW	12/16/1991	
SDL 19	AMC318820	CHEMICAL LIME CO	14	0030S	0150E	015	NE NW	12/16/1991	
SDL 20	AMC318821	CHEMICAL LIME CO	14	0030S	0150E	015	NE NW	12/16/1991	
SDL 28	AMC318829	CHEMICAL LIME CO	14	0030S	0150E	010	SE	12/17/1991	
SDL 32	AMC318833	CHEMICAL LIME CO	14	0030S	0150E	015	NE	12/17/1991	
SDL 40	AMC318841	CHEMICAL LIME CO	14	0030S	0150E	010	SE	12/17/1991	
						011	SW	12/17/1991	
SDL 41	AMC318842	CHEMICAL LIME CO	14	0030S	0150E	010	SE	12/17/1991	
						011	SW	12/17/1991	
SDL 43	AMC318844	CHEMICAL LIME CO	14	0030S	0150E	010	SE	12/17/1991	

* DISCLOSURE * ALL INFORMATION RECEIVED IN THIS OFFICE MAY NOT YET BE LISTED ON THIS REPORT. NAMES AND ADDRESSES ARE ENTERED AS THEY APPEAR ON THE LOCATION NOTICE OR ARE ABBREVIATED TO FIT LIMITED SPACE; THEREFORE THEY MAY NOT APPEAR IN THE EXPECTED SEQUENCE. A BLANK LATEST ASSESSMENT YEAR IN THIS REPORT DOES NOT CONSTITUTE AN ABANDONED CLAIM.

RUN TIME:12:31
GEO STATE:

UNITED STATES DEPARTMENT OF INTERIOR
BUREAU OF LAND MANAGEMENT

PAGE: 2
RUN DATE: 08/23/00

CLAIM NAME/NUMBER INDEX

ACTIVE CLAIMS

<u>Claim Name/Number</u>	<u>Serial No.</u>	<u>Claimant(s)</u>	<u>ME</u> <u>R</u>	<u>LEGAL</u> <u>TWN</u>	<u>DESC</u> <u>RANGE</u>	<u>SEC</u>	<u>Subdv</u>	<u>Location</u> <u>Date</u>	<u>Case</u> <u>Closed</u>
							011 SW	12/17/1991	
SDL 45	AMC318846	CHEMICAL LIME CO	14	0030S	0150E	014	NW	12/17/1991	
							015 NE	12/17/1991	
SDL 56	AMC318857	CHEMICAL LIME CO	14	0030S	0150E	011	SW	12/18/1991	
SDL 58	AMC318859	CHEMICAL LIME CO	14	0030S	0150E	011	SW	12/18/1991	
SDL 60	AMC318861	CHEMICAL LIME CO	14	0030S	0150E	014	NW	12/18/1991	
SDL 71	AMC318872	CHEMICAL LIME CO	14	0030S	0150E	011	SW SE	12/18/1991	
SDL 72	AMC318873	CHEMICAL LIME CO	14	0030S	0150E	011	SW SE	12/18/1991	
SDL 73	AMC318874	CHEMICAL LIME CO	14	0030S	0150E	011	SW SE	12/18/1991	
SDL 74	AMC318875	CHEMICAL LIME CO	14	0030S	0150E	014	NE NW	12/18/1991	
SDL 75	AMC318876	CHEMICAL LIME CO	14	0030S	0150E	014	NE NW	12/18/1991	
SDL 89	AMC318890	CHEMICAL LIME CO	14	0030S	0150E	014	NE	12/28/1991	

* DISCLOSURE * ALL INFORMATION RECEIVED IN THIS OFFICE MAY NOT YET BE LISTED ON THIS REPORT. NAMES AND ADDRESSES ARE ENTERED AS THEY APPEAR ON THE LOCATION NOTICE OR ARE ABBREVIATED TO FIT LIMITED SPACE; THEREFORE THEY MAY NOT APPEAR IN THE EXPECTED SEQUENCE. A BLANK LATEST ASSESSMENT YEAR IN THIS REPORT DOES NOT CONSTITUTE AN ABANDONED CLAIM.

CLAIM NAME/NUMBER INDEX

ACTIVE,CLOSED CLAIMS

<u>Claim Name/Number</u>	<u>Serial No.</u>	<u>Claimant(s)</u>	<u>---</u> <u>ME</u> <u>R</u>	<u>LEGAL</u> <u>TWN</u>	<u>DESC</u> <u>RANGE</u>	<u>---</u> <u>SEC</u>	<u>---</u> <u>Subdv</u>	<u>Location</u> <u>Date</u>	<u>Case</u> <u>Closed</u>
SDL 152	AMC318953	CHEMSTAR LIME CO	14	0030S	0160E	018	SW	12/30/1991	08/31/1993
SDL 153	AMC318954	CHEMSTAR LIME CO	14	0030S	0160E	018	SW	12/30/1991	08/31/1993
						019	NW	12/30/1991	08/31/1993
SDL 16	AMC318817	CHEMICAL LIME CO	14	0030S	0150E	010	SW SE	12/16/1991	
SDL 17	AMC318818	CHEMSTAR LIME CO	14	0030S	0150E	010	SW SE	12/16/1991	08/31/1993
SDL 18	AMC318819	CHEMICAL LIME CO	14	0030S	0150E	015	NE NW	12/16/1991	
SDL 19	AMC318820	CHEMICAL LIME CO	14	0030S	0150E	015	NE NW	12/16/1991	
SDL 2	AMC318803	CHEMSTAR LIME CO	14	0030S	0150E	010	SW	12/16/1991	08/31/1993
SDL 20	AMC318821	CHEMICAL LIME CO	14	0030S	0150E	015	NE NW	12/16/1991	
SDL 21	AMC318822	CHEMSTAR LIME CO	14	0030S	0150E	015	NE NW	12/16/1991	08/31/1993
SDL 22	AMC318823	CHEMSTAR LIME CO	14	0030S	0150E	015	NE NW SW SE	12/16/1991	08/31/1993
SDL 23	AMC318824	CHEMSTAR LIME CO	14	0030S	0150E	015	SW SE	12/16/1991	08/31/1993
SDL 24	AMC318825	CHEMSTAR LIME CO	14	0030S	0150E	015	SW SE	12/16/1991	08/31/1993
SDL 25	AMC318826	CHEMSTAR LIME CO	14	0030S	0150E	015	SW SE	12/16/1991	08/31/1993
SDL 26	AMC318827	CHEMSTAR LIME CO	14	0030S	0150E	015	SW SE	12/16/1991	08/31/1993
SDL 27	AMC318828	CHEMSTAR LIME CO	14	0030S	0150E	010	SE	12/17/1991	08/31/1993
SDL 28	AMC318829	CHEMICAL LIME CO	14	0030S	0150E	010	SE	12/17/1991	
SDL 29	AMC318830	CHEMSTAR LIME CO	14	0030S	0150E	010	SE	12/17/1991	08/31/1993
SDL 3	AMC318804	CHEMSTAR LIME CO	14	0030S	0150E	010	SW	12/16/1991	08/31/1993
SDL 30	AMC318831	CHEMSTAR LIME CO	14	0030S	0150E	010	SE	12/17/1991	08/31/1993
SDL 31	AMC318832	CHEMSTAR LIME CO	14	0030S	0150E	015	NE	12/17/1991	08/31/1993
SDL 32	AMC318833	CHEMICAL LIME CO	14	0030S	0150E	015	NE	12/17/1991	
SDL 33	AMC318834	CHEMSTAR LIME CO	14	0030S	0150E	015	NE	12/17/1991	08/31/1993
SDL 34	AMC318835	CHEMSTAR LIME CO	14	0030S	0150E	015	NE	12/17/1991	08/31/1993
SDL 35	AMC318836	CHEMSTAR LIME CO	14	0030S	0150E	015	NE SE	12/17/1991	08/31/1993
SDL 36	AMC318837	CHEMSTAR LIME CO	14	0030S	0150E	015	SE	12/17/1991	08/31/1993
SDL 37	AMC318838	CHEMSTAR LIME CO	14	0030S	0150E	015	SE	12/17/1991	08/31/1993
SDL 38	AMC318839	CHEMSTAR LIME CO	14	0030S	0150E	015	SE	12/17/1991	08/31/1993
SDL 39	AMC318840	CHEMSTAR LIME CO	14	0030S	0150E	015	SE	12/17/1991	08/31/1993

* DISCLOSURE * ALL INFORMATION RECEIVED IN THIS OFFICE MAY NOT YET BE LISTED ON THIS REPORT. NAMES AND ADDRESSES ARE ENTERED AS THEY APPEAR ON THE LOCATION NOTICE OR ARE ABBREVIATED TO FIT LIMITED SPACE; THEREFORE THEY MAY NOT APPEAR IN THE EXPECTED SEQUENCE. A BLANK LATEST ASSESSMENT YEAR IN THIS REPORT DOES NOT CONSTITUTE AN ABANDONED CLAIM.

RUN TIME:11:21
GEO STATE:

UNITED STATES DEPARTMENT OF INTERIOR
BUREAU OF LAND MANAGEMENT

PAGE: 1
RUN DATE: 08/24/00

CLAIM NAME/NUMBER INDEX

ACTIVE,CLOSED CLAIMS

County: COCHISE

<u>Claim Name/Number</u>	<u>Serial No.</u>	<u>Claimant(s)</u>	<u>---</u> <u>ME</u>	<u>LEGAL</u> <u>TWN</u>	<u>DESC</u> <u>RANGE</u>	<u>---</u> <u>SEC</u>	<u>---</u> <u>Subdv</u>	<u>Location</u> <u>Date</u>	<u>Case</u> <u>Closed</u>
HOWARD SIDNEY #1	AMC278754	CAN-AM CORP	14	0240S	0250E	012	NE	01/04/1988	04/28/1992
	AMC6067	CAN-AM CORP	14	0240S	0250E	012	NE	11/06/1969	01/01/1988
HOWARD SIDNEY #2	AMC278755	CAN-AM CORP	14	0240S	0250E	012	NE	01/04/1988	04/28/1992
	AMC6068	CAN-AM CORP	14	0240S	0250E	012	NE	11/06/1969	01/01/1988
HOWARD SIDNEY #3	AMC299902	CHEMICAL LIME CO	14	0240S	0250E	001	SE	10/24/1989	
HOWARD SIDNEY #4	AMC299903	CHEMICAL LIME CO	14	0240S	0250E	001	SE	10/24/1989	

* DISCLOSURE * ALL INFORMATION RECEIVED IN THIS OFFICE MAY NOT YET BE LISTED ON THIS REPORT. NAMES AND ADDRESSES ARE ENTERED AS THEY APPEAR ON THE LOCATION NOTICE OR ARE ABBREVIATED TO FIT LIMITED SPACE; THEREFORE THEY MAY NOT APPEAR IN THE EXPECTED SEQUENCE. A BLANK LATEST ASSESSMENT YEAR IN THIS REPORT DOES NOT CONSTITUTE AN ABANDONED CLAIM.



Aug 18 10 58 AM '99

July 29, 1999

SENT CERTIFIED: RETURN RECEIPT REQUESTED

Arizona Bureau of Land Management
2222 North Central
Phoenix, AZ 85004

Attention: Records and Title Section

Re: 2000 Maintenance Fees

To Whom it May Concern:


In accordance with the Omnibus Budget Reconciliation Act of August 10, 1993 (Public Law 103-66, 107 Stat. 312), please find enclosed **Affidavits of Proof of Labor and/or Evidence of Payment** for the 2000 assessment year.

The owner of the mining claims is **Chemical Lime Company (Formerly Chemstar Lime Company)** and the current mailing address is **P.O. Box 985004 Fort Worth, Texas 76185-5004**.

Also enclosed is our company check in the amount of \$9700.00 which represents the claim maintenance fee of \$100.00 per claim for the 2000 assessment year.

Please return the accounting advice confirmation for receipt and a BLM file-stamped copy of the affidavit to the undersigned. If further information is needed, please inform the undersigned so that we may comply within the time required by law.

Sincerely,


Margaret Flowers
Geology Assistant

AMC 318802
319667
327294
326721
331174
329405
312579
299902
295242
312676
302812
331602

ENTERED INTO COMPUTER
8/19/99
ERS ac

Chemical Lime Company
P.O. Box 985004, Fort Worth, Texas 76185-5004
3700 Hulen Street, Fort Worth, Texas 76107
Phone: (817) 732-8164 (800) 365-6724 Fax: (817) 732-8144

AFTER RECORDING RETURN TO:

Margaret Flowers
Chemical Lime Company
P.O. Box 985004
Fort Worth, TX 76185-5004

RECORDED
INDEXED
LAW OFFICE
Aug 16 10 54 AM '99
COUNTY CLERK
TARRANT COUNTY TEXAS

PROOF OF LABOR AND/OR EVIDENCE OF PAYMENT

Maintenance Fee for Assessment Year Beginning September 1, 2000

STATE OF TEXAS)
) SS.
COUNTY OF TARRANT)

TO WHOM IT MAY CONCERN:

This will serve as notice that the owner or claimant of the mining claim(s) listed in Exhibit "A" has paid the claim maintenance fee of \$100.00 for each mining claim or mill site for the assessment year beginning September 1, 1999 and intends to continue to hold such claims as authorized by the General Mining Law of 1872.

Name and Address of Owner:

Chemical Lime Company
(Formerly Chemstar Lime Company)
P.O. Box 985004
Fort Worth, TX 76185-5004

Dated this 10th day of Aug, 1999

Margaret Flowers
Margaret Flowers
Geology Assistant for Chemical Lime Company

Subscribed and sworn to before me
this 10 day of August, 1999

Debra S. Dunn
Notary Public

EXHIBIT A

Stardust Project

Sections 10-15, 23 & 24, Township 3 South, Range 15 East, G. & S.R.M.
Sections 18 & 19, Township 3 South, Range 16 East, G. & S.R.M.
Gila County, Arizona

Owner: Chemical Lime Company (Formerly Chemstar Lime Company)
P.O. Box 985004
Fort Worth, Texas 75185-5004

<u>Claim Name</u>	<u>BLM Serial Number</u>
SDL 15	AMC 318816
SDL 16	AMC 318817
SDL 18	AMC 318819
SDL 19	AMC 318820
SDL 20	AMC 318821
SDL 28	AMC 318829
SDL 32	AMC 318833
SDL 40	AMC 318841
SDL 41	AMC 318842
SDL 43	AMC 318844
SDL 45	AMC 318846
SDL 56	AMC 318857
SDL 58	AMC 318859
SDL 60	AMC 318861
SDL 71	AMC 318872
SDL 72	AMC 318873
SDL 73	AMC 318874
SDL 74	AMC 318875
SDL 75	AMC 318876
SDL 89	AMC 318890
SDL 103	AMC 318904
SDL 114	AMC 318915
SDL 115	AMC 318916
SDL 116	AMC 318917
SDL 117	AMC 318918
SDL 118	AMC 318919
SDL 119	AMC 318920
SDL 129	AMC 318930
SDL 138	AMC 318939
SDL 139	AMC 318940
SDL 140	AMC 318941

Also see serial 998
10/19/99

31 - cel

31 CLAIMS
ENTERED INTO COMPUTER
8/25/19/99 JC

EXHIBIT A

Pedregosa Mountain
Section 18, 19 & 30, Township 21 South, Range 30 East
Cochise County, Arizona

Owner: Chemical Lime Company (Formerly Chemstar Lime Company)
P.O. Box 985004
Fort Worth, Texas 75185-5004

<u>Claim Name</u>	<u>BLM Serial Number</u>
PML 28	AMC 319694
PML 29	AMC 319695
PML 30	AMC 319696
PML 31	AMC 319697
PML 32	AMC 319698
PML 33	AMC 319699
PML 34	AMC 319700
PML 35	AMC 319701
PML 36	AMC 319702
PML 37	AMC 319703
PML 38	AMC 319704
PML 56	AMC 319722
PML 57	AMC 319723
PML 58	AMC 319724
PML 59	AMC 319725
PML 60	AMC 319726
PML 61	AMC 319727

17 CLAIMS

ENTERED INTO COMPUTER

8/19/99 gcs
JC

197-624

Aug 19 10 05 AM '99

BLM

7

EXHIBIT A

Cemetery Millsite Claim
Section 6, Township 24 South, Range 26 East
Cochise County, Arizona

Owner: Chemical Lime Company (Formerly Chemstar Lime Company)
P.O. Box 985004
Fort Worth, Texas 75185-5004

Claim Name

BLM Serial Number

CEMETARY

AMC 327294

1 CLAIM

ENTERED INTO COMPUTER

8/19/99 ELS

JC

FILED
AUG 19 10 58 AM '99
BLM

4

EXHIBIT A

Douglas Millsite Claims
Sections 12, Township 24 South, Range 25 East, and
Section 7, Township 24 South, Range 26 East
Cochise County, Arizona

Owner: Chemical Lime Company (Formerly Chemstar Lime Company)
P.O. Box 985004
Fort Worth, Texas 75185-5004

<u>Claim Name</u>	<u>BLM Serial Number</u>
DOUGLAS MILLSITE 1	AMC 326736
DOUGLAS MILLSITE 2	AMC 326737
DOUGLAS MILLSITE 3	AMC 326738
DOUGLAS MILLSITE 4	AMC 326739
DOUGLAS MILLSITE 5	AMC 326740
DOUGLAS MILLSITE 6	AMC 326741
DOUGLAS MILLSITE 7	AMC 326742
DOUGLAS MILLSITE 8	AMC 326743

8 ed

8 CLAIMS

ENTERED INTO COMPUTER

8/19/99
EKS *jc*

Aug 19 10 58 AM '99

X

EXHIBIT A

Douglas Lode Claims
Sections 1 & 12, Township 24 South, Range 25 East, and
Section 7, Township 24 South, Range 26 East
Cochise County, Arizona

Owner: Chemical Lime Company (Formerly Chemstar Lime Company)
P.O. Box 985004
Fort Worth, Texas 75185-5004

<u>Claim Name</u>	<u>BLM Serial Number</u>
DOUGLAS LODGE 1	AMC 326721
DOUGLAS LODGE 2	AMC 326722
DOUGLAS LODGE 3	AMC 326723
DOUGLAS LODGE 3A	AMC 331174
DOUGLAS LODGE 4	AMC 326724
DOUGLAS LODGE 5	AMC 326725
DOUGLAS LODGE 6	AMC 326726
DOUGLAS LODGE 7	AMC 326727
DOUGLAS LODGE 8	AMC 326728
DOUGLAS LODGE 9	AMC 326729
DOUGLAS LODGE 10	AMC 326730
DOUGLAS LODGE 11	AMC 329405
DOUGLAS LODGE 12	AMC 326732
DOUGLAS LODGE 13	AMC 326733
DOUGLAS LODGE 14	AMC 326734
DOUGLAS LODGE 15	AMC 326735

16 CLAIMS

ENTERED INTO COMPUTER

8/19/99 ERS JW

FILED
AUG 19 1999
BLM

✓

EXHIBIT A

Douglas Placer Claims
Sections 1 & 12, Township 24 South, Range 25 East
Cochise County, Arizona

Owner: Chemical Lime Company (Formerly Chemstar Lime Company)
P.O. Box 985004
Fort Worth, Texas 75185-5004

<u>Claim Name</u>	<u>BLM Serial Number</u>
HOWARD SIDNEY #9	AMC 325955
HOWARD SIDNEY #10	AMC 325956
SUSAN 2	AMC 325951
SUSAN 3	AMC 325952
SUSAN 4	AMC 325953
SUSAN 5	AMC 325954

ced

6 CLAIMS

Aug 10 2 57 PM '99
BLM

ENTERED INTO COMPUTER

8/19/99 gfs/jc

EXHIBIT A

Douglas Plant Placer Claims
Sections 1 & 12, Township 24 South, Range 25 East, and
Section 7, Township 24 South, Range 26 East
Cochise County, Arizona

Owner: Chemical Lime Company (Formerly Chemstar Lime Company)
P.O. Box 985004
Fort Worth, Texas 75185-5004

<u>Claim Name</u>	<u>BLM Serial Number</u>
HOWARD SIDNEY #1	AMC 312580
HOWARD SIDNEY #2	AMC 312581
HOWARD SIDNEY #3	AMC 299902
HOWARD SIDNEY #4	AMC 299903
HS #5	AMC 295242
HS #6	AMC 295243
HS #7	AMC 295244
HS#8	AMC 295245
ALISON #1	AMC 312579
LISA #1	AMC 312582
MEREDITH #1	AMC 312676
NANCIE #1	AMC 312677
SUSAN #1	AMC 312678
TRACY #1	AMC 312679

14 CLAIMS

ENTERED INTO COMPUTER

ERS 8/19/99 JC

14 ad

Aug 16 10 57 AM '99

✓

EXHIBIT A

Lime Hill Lode Claims
Section 1, Township 24 South, Range 25 East
Cochise County, Arizona

Owner: Chemical Lime Company (Formerly Chemstar Lime Company)
P.O. Box 985004
Fort Worth, Texas 75185-5004

<u>Claim Name</u>	<u>BLM Serial Number</u>
LHL 1	AMC 331602
LHL 2	AMC 302834
LHL 3	AMC 302835
LHL 4	AMC 302836


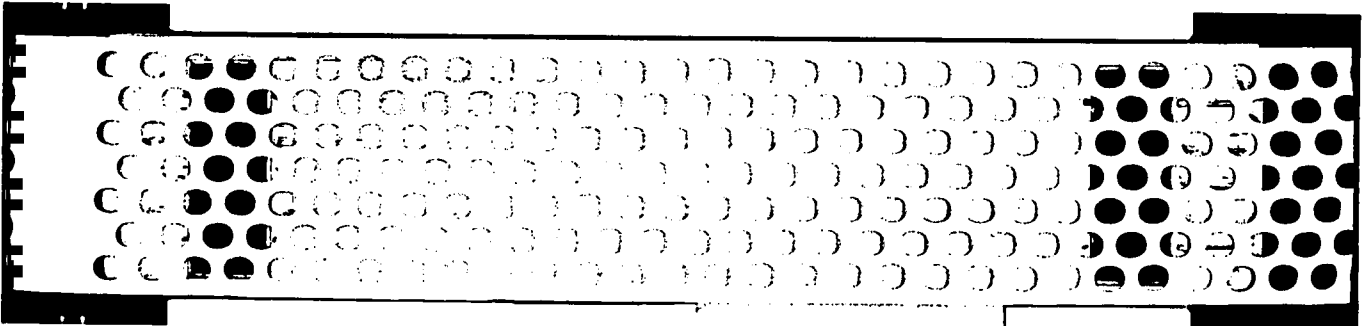
400

4 CLAIMS

Aug 10 10 36 AM '99
BLM

ENTERED INTO COMPUTER
8/19/99 ELS
JC

INVOICE	DESCRIPTION	DATE	P.O. NO.	GROSS AMT.	DISCOUNT	NET AMOUNT
73099E		07/30/99		9700.00	0.00	9700.00
TOTALS				9700.00	0.00	9700.00



UNITED STATES
DEPARTMENT OF THE INTERIOR
BUREAU OF LAND MANAGEMENT

RECEIPT AND ACCOUNTING ADVICE

CD/AZ NO. 2296607
08/17/99

07

CLAIM MAINTENANCE FEE 2000

2 9 13

9,700.00

Subject:

Applicant: CHEMICAL LIME CO
PO BOX 985004
FORT WORTH TX 96185-5004

CK 37332

Remitter:

Assignor:

LEASE MANAGEMENT DATA									
<input type="checkbox"/> NEW <input type="checkbox"/> UPDATE <input type="checkbox"/> PAYMENT									
ORIGINAL SERIAL NO.	ASG.	TYPE	ST.	CTY.	FUND SYMBOL			ACRES/UNITS	RATE
AMC 310816 ET AL	(97)								
AMOUNT	ANV. DATE	EXP. DATE	BILL CYC.	S/C	DISTRICT	NEXT BILL	MISC. DATA	U of M	ACTUAL UNITS
ASSIGNMENT SERIAL NO.	ASG.	TYPE	ST.	CTY.	FUND SYMBOL			ACRES/UNITS	RATE
AMOUNT	ANV. DATE	EXP. DATE	BILL CYC.	S/C	DISTRICT	NEXT BILL	MISC. DATA	U of M	ACTUAL UNITS

APPLY REMITTANCE			
ACTION	FUND SYMBOL	CTY.	AMOUNT
FILING FEE			
RENTAL			
UNEARNED			
REFUND			
TOTAL			
AMOUNT DUE			

Remarks:

BY: _____ DATE: _____

Lease in Escrow?
 KGS? Of Interest?
 Auto Escalates? Operating Rights?
 Auto Renew? Operator
 Bond Filed?

FOR MMS USE ONLY		
BILLEE	NUMBER	FOREST REFUGE
OCS SECTION		
CODE		



July 1, 1998

31176 - 331602
325951 - ~~302812~~
326721 - 312579
331174 - 299902
329405 - 295242
327294
319667

SENT CERTIFIED: RETURN RECEIPT REQUESTED

Bureau of Land Management
222 North Central
Phoenix, AZ 85004

318632
318802

RECEIVED
BUREAU OF
LAND MANAGEMENT
AUG 17 9 40 AM '98
ARIZONA
STATE OFFICE
PHOENIX, ARIZONA

Attention: Records and Title Section

Re: 1999 Maintenance Fees

To Whom it May Concern:

In accordance with the Omnibus Budget Reconciliation Act of August 10, 1993 (Public Law 103-66, 107 Stat. 312), please find enclosed **Affidavits of Proof of Labor and/or Evidence of Payment** for the 1999 assessment year.

The owner of the mining claims is **Chemical Lime Company (Formerly Chemstar Lime Company)** and the current mailing address is **P.O. Box 985004 Fort Worth, Texas 76185-5004**.

Also enclosed is our company check in the amount of \$12,900.00 which represents the claim maintenance fee of \$100.00 per claim for the 1999 assessment year.

Please return the accounting advice confirmation for receipt and a BLM file-stamped copy of the affidavit to the undersigned. If further information is needed, please inform the undersigned so that we may comply within the time required by law.

Sincerely,

Margaret Flowers
Geology Assistant

Chemical Lime Company
P.O. Box 985004, Fort Worth, Texas 76185-5004
3700 Hulen Street, Fort Worth, Texas 76107
Phone: (817) 732-8164 (800) 365-6724 Fax: (817) 732-8144

AFTER RECORDING RETURN TO:

Jill Fochesato
Chemical Lime Company
P.O. Box 985004
Fort Worth, TX 76185-5004

PROOF OF LABOR AND/OR EVIDENCE OF PAYMENT
Maintenance Fee for Assessment Year Beginning September 1, 1999

STATE OF TEXAS)
) SS.
COUNTY OF TARRANT)

TO WHOM IT MAY CONCERN:

This will serve as notice that the owner or claimant of the mining claim(s) listed in Exhibit "A" has paid the claim maintenance fee of \$100.00 for each mining claim or mill site for the assessment year beginning September 1, 1998, and intends to continue to hold such claims as authorized by the General Mining Law of 1872.

Name and Address of Owner:

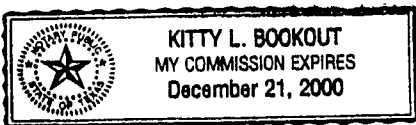
Chemical Lime Company
(Formerly Chemstar Lime Company)
P.O. Box 985004
Fort Worth, TX 76185-5004

Dated this 3 day of August, 1998

Jill Fochesato
Jill Fochesato
Geology Assistant for Chemical Lime Company

Subscribed and sworn to before me
this 3 day of August, 1998

Kitty L. Bookout
Notary Public



RECEIVED
BUREAU OF
LAND MANAGEMENT
Aug 17 9 40 AM '99
TARRANT COUNTY
STATE OFFICE
PHOTOGRAPHY

EXHIBIT A

Lime Hill Lode Claims
Section 1, Township 24 South, Range 25 East
Cochise County, Arizona

Owner: Chemical Lime Company (Formerly Chemstar Lime Company)
P.O. Box 985004
Fort Worth, Texas 75185-5004

<u>Claim Name</u>	<u>BLM Serial Number</u>
LHL 1	AMC 331602
LHL 2	AMC 302834
LHL 3	AMC 302835
LHL 4	AMC 302836

4 CLAIMS

ARIZONA
STATE OFFICE
PHOENIX, ARIZONA

AUG 17 9 40 AM '98

RECEIVED
BUREAU OF
LAND MANAGEMENT

ENTERED INTO COMPUTER

AUG 21 1998

VERIFIED

8/24/98

EXHIBIT A

Douglas Plant Placer Claims
Sections 1 & 12, Township 24 South, Range 25 East, and
Section 7, Township 24 South, Range 26 East
Cochise County, Arizona

Owner: Chemical Lime Company (Formerly Chemstar Lime Company)
P.O. Box 985004
Fort Worth, Texas 75185-5004

<u>Claim Name</u>	<u>BLM Serial Number</u>
HOWARD SIDNEY #1	AMC 312580
HOWARD SIDNEY #2	AMC 312581
HOWARD SIDNEY #3	AMC 299902
HOWARD SIDNEY #4	AMC 299903
HS #5	AMC 295242
HS #6	AMC 295243
HS #7	AMC 295244
HS#8	AMC 295245
ALISON #1	AMC 312579
LISA #1	AMC 312582
MEREDITH #1	AMC 312676
NANCIE #1	AMC 312677
SUSAN #1	AMC 312678
TRACY #1	AMC 312679

14 CLAIMS

RECEIVED
BUREAU OF
LAND MANAGEMENT
Aug 17 9 40 AM '98
ARIZONA
STATE OFFICE
PHOENIX, ARIZONA

ENTERED INTO COMPUTER

AUG 21 1998

VERIFIED

8/26/98

EXHIBIT A

Douglas Placer Claims
Sections 1 & 12, Township 24 South, Range 25 East
Cochise County, Arizona

Owner: Chemical Lime Company (Formerly Chemstar Lime Company)
P.O. Box 985004
Fort Worth, Texas 75185-5004

<u>Claim Name</u>	<u>BLM Serial Number</u>
HOWARD SIDNEY #9	AMC 325955
HOWARD SIDNEY #10	AMC 325956
SUSAN 2	AMC 325951
SUSAN 3	AMC 325952
SUSAN 4	AMC 325953
SUSAN 5	AMC 325954

6 CLAIMS

RECEIVED
BUREAU OF
LAND MANAGEMENT
Aug 17 9 41 AM '98
ARIZONA
STATE OFFICE
PHOENIX, ARIZONA

ENTERED INTO COMPUTER

AUG 21 1998

VERIFIED

2 8/26/98

EXHIBIT A

Douglas Lode Claims

Sections 1 & 12, Township 24 South, Range 25 East, and
Section 7, Township 24 South, Range 26 East
Cochise County, Arizona

Owner: Chemical Lime Company (Formerly Chemstar Lime Company)
P.O. Box 985004
Fort Worth, Texas 75185-5004

<u>Claim Name</u>	<u>BLM Serial Number</u>
DOUGLAS LODGE 1	AMC 326721
DOUGLAS LODGE 2	AMC 326722
DOUGLAS LODGE 3	AMC 326723
DOUGLAS LODGE 3A	AMC 331174
DOUGLAS LODGE 4	AMC 326724
DOUGLAS LODGE 5	AMC 326725
DOUGLAS LODGE 6	AMC 326726
DOUGLAS LODGE 7	AMC 326727
DOUGLAS LODGE 8	AMC 326728
DOUGLAS LODGE 9	AMC 326729
DOUGLAS LODGE 10	AMC 326730
DOUGLAS LODGE 11	AMC 329405
DOUGLAS LODGE 12	AMC 326732
DOUGLAS LODGE 13	AMC 326733
DOUGLAS LODGE 14	AMC 326734
DOUGLAS LODGE 15	AMC 326735

16 CLAIMS

RECEIVED
BUREAU OF
LAND MANAGEMENT
AUG 17 9 41 AM '99
ARIZONA
STATE OFFICE
PHOENIX, ARIZONA

ENTERED INTO COMPUTER

AUG 21 1999

VERIFIED
8/26/98

EXHIBIT A

Douglas Millsite Claims
Sections 12, Township 24 South, Range 25 East, and
Section 7, Township 24 South, Range 26 East
Cochise County, Arizona

Owner: Chemical Lime Company (Formerly Chemstar Lime Company)
P.O. Box 985004
Fort Worth, Texas 75185-5004

<u>Claim Name</u>	<u>BLM Serial Number</u>
DOUGLAS MILLSITE 1	AMC 326736
DOUGLAS MILLSITE 2	AMC 326737
DOUGLAS MILLSITE 3	AMC 326738
DOUGLAS MILLSITE 4	AMC 326739
DOUGLAS MILLSITE 5	AMC 326740
DOUGLAS MILLSITE 6	AMC 326741
DOUGLAS MILLSITE 7	AMC 326742
DOUGLAS MILLSITE 8	AMC 326743

8 CLAIMS

RECEIVED
BUREAU OF
LAND MANAGEMENT
Aug 17 9 41 AM '98
ARIZONA
STATE DEPARTMENT OF
PROCESSES

ENTERED INTO COMPUTER

AUG 21 1998

VERIFIED

8/26/98

EXHIBIT A

Cemetary Millsite Claim
Section 6, Township 24 South, Range 26 East
Cochise County, Arizona

Owner: Chemical Lime Company (Formerly Chemstar Lime Company)
P.O. Box 985004
Fort Worth, Texas 75185-5004

Claim Name

BLM Serial Number

CEMETARY

AMC 327294

① CLAIM

RECEIVED
BUREAU OF
LAND MANAGEMENT
AUG 17 9 41 AM '98
ALPHEA
STATE OFFICE
TUCSON, ARIZONA

ENTERED INTO COMPUTER

AUG 21 1998

EXHIBIT A

Pedregosa Mountain
Section 18, 19 & 30, Township 21 South, Range 30 East
Cochise County, Arizona

Owner: Chemical Lime Company (Formerly Chemstar Lime Company)
P.O. Box 985004
Fort Worth, Texas 75185-5004

<u>Claim Name</u>	<u>BLM Serial Number</u>
PML 28	AMC 319694
PML 29	AMC 319695
PML 30	AMC 319696
PML 31	AMC 319697
PML 32	AMC 319698
PML 33	AMC 319699
PML 34	AMC 319700
PML 35	AMC 319701
PML 36	AMC 319702
PML 37	AMC 319703
PML 38	AMC 319704
PML 56	AMC 319722
PML 57	AMC 319723
PML 58	AMC 319724
PML 59	AMC 319725
PML 60	AMC 319726
PML 61	AMC 319727

17 CLAIMS

ENTERED INTO COMPUTER

AUG 21 1998

ARIZONA
STATE OFFICE
PHOENIX, ARIZONA

AUG 17 9 41 AM '98

RECEIVED
BUREAU OF
LAND MANAGEMENT

VERIFIED

8/26/98

EXHIBIT A

Ray-Superior Project

Sections 23, 24, 26, & 35, Township 2 South, Range 12 East
Sections 19, 20, 29, 30, 31 & 32, Township 2 South, Range 13 East,
Section 1, Township 3 South, Range 12 East, and
Sections 5 & 6, Township 3 South, Range 13 East
Pinal County, Arizona

Owner: Chemical Lime Company (Formerly Chemstar Lime Company)
P.O. Box 985004
Fort Worth, Texas 75185-5004

<u>Claim Name</u>	<u>BLM Serial Number</u>
AC 70	AMC 318701
AC 71	AMC 318702
AC 72	AMC 318703
AC 73	AMC 318704
AC 79	AMC 318710
AC 80	AMC 318711
AC 81	AMC 318712
AC 82	AMC 318713
AC 89	AMC 318720
AC 92	AMC 318723
AC 93	AMC 318724
AC 94	AMC 318725
AC 95	AMC 318726
AC 96	AMC 318727
AC 97	AMC 318728
AC 98	AMC 318729
AC 99	AMC 318730
AC 100	AMC 318731
AC 101	AMC 318732
AC 102	AMC 318733
AC 109	AMC 318740
AC 110	AMC 318741
AC 111	AMC 318742
AC 112	AMC 318743
AC 113	AMC 318744
AC 114	AMC 318745
AC 124	AMC 318755
AC 125	AMC 318756
AC 130	AMC 318761
AC 136	AMC 318767
AC 137	AMC 318768
AC 142	AMC 318773

ARIZONA
STATE OF THE
PUBLIC LANDS
PROGRAM

RECEIVED
BUREAU OF
LAND MANAGEMENT
AUG 17 9 41 AM '98

32 CLAIMS

ENTERED INTO COMPUTER

AUG 21 1998

VERIFIED
8/26/98

EXHIBIT A

Stardust Project

Sections 10-15, 23 & 24, Township 3 South, Range 15 East, G. & S.R.M.

Sections 18 & 19, Township 3 South, Range 16 East, G. & S.R.M.

Gila County, Arizona

Owner: Chemical Lime Company (Formerly Chemstar Lime Company)
P.O. Box 985004
Fort Worth, Texas 75185-5004

ARIZONA
STATE DEPT. OF
PROPERTY

Aug 17 9 41 AM '99

RECEIVED
BUREAU OF
LAND MANAGEMENT

<u>Claim Name</u>	<u>BLM Serial Number</u>
SDL 15	AMC 318816
SDL 16	AMC 318817
SDL 18	AMC 318819
SDL 19	AMC 318820
SDL 20	AMC 318821
SDL 28	AMC 318829
SDL 32	AMC 318833
SDL 40	AMC 318841
SDL 41	AMC 318842
SDL 43	AMC 318844
SDL 45	AMC 318846
SDL 56	AMC 318857
SDL 58	AMC 318859
SDL 60	AMC 318861
SDL 71	AMC 318872
SDL 72	AMC 318873
SDL 73	AMC 318874
SDL 74	AMC 318875
SDL 75	AMC 318876
SDL 89	AMC 318890
SDL 103	AMC 318904
SDL 114	AMC 318915
SDL 115	AMC 318916
SDL 116	AMC 318917
SDL 117	AMC 318918
SDL 118	AMC 318919
SDL 119	AMC 318920
SDL 129	AMC 318930
SDL 138	AMC 318939
SDL 139	AMC 318940
SDL 140	AMC 318941

31 CLAIMS

ENTERED INTO COMPUTER VERIFIED

AUG 21 1998

8/26/98

UNITED STATES
DEPARTMENT OF THE INTERIOR
BUREAU OF LAND MANAGEMENT

RECEIPT AND ACCOUNTING ADVICE

NO. 238940U 00

LM/AZ 08/18/98

Subject: CLAIM MAINTENANCE FEE 1999 - 123 2 1 13 12,900.00 ✓

Applicant:
JILL FOCHI-SATO
CHEMICAL LINE COMPANY
PO BOX 985004
FORT WORTH TX 76185-5004

Remitter: SAME
CK 38714
(817) 732-8164

Assignor:

LEASE MANAGEMENT DATA NEW UPDATE PAYMENT

ORIGINAL SERIAL NO.	ASG.	TYPE	ST.	CTY.	FUND SYMBOL	ACRES/UNITS	RATE
APR 331602, ET AL							

AMOUNT	ANV. DATE	EXP. DATE	BILL CYC.	S/C	DISTRICT	NEXT BILL	MISC. DATA	U of M	ACTUAL UNITS

ASSIGNMENT SERIAL NO.	ASG.	TYPE	ST.	CTY.	FUND SYMBOL	ACRES/UNITS	RATE

AMOUNT	ANV. DATE	EXP. DATE	BILL CYC.	S/C	DISTRICT	NEXT BILL	MISC. DATA	U of M	ACTUAL UNITS

APPLY REMITTANCE

ACTION	FUND SYMBOL	CTY.	AMOUNT
FILING FEE			
RENTAL			
UNEARNED			
REFUND			
TOTAL			
AMOUNT DUE			

Remarks:

BY:

DATE:

- Lease in Escrow?
- KGS?
- Auto Escalates?
- Auto Renew?
- Of Interest?
- Operating Rights?
- Operator
- Bond Filed?

FOR MMS USE ONLY

BILLEE	FOREST REFUGE
NUMBER	
OCS SECTION	
CODE	



A Lhoist Group Company

319667 299902
318632 295242
302812 312579
327294 326721
325951 312676
331602 318802

August 18, 1997

RECEIVED
BUREAU OF
LAND MANAGEMENT
Aug 25 10 07 AM '97
ARIZONA
STATE OFFICE
PHOENIX, ARIZONA

SENT CERTIFIED RETURN RECEIPT REQUESTED

Bureau of Land Management
Arizona State Office
P.O. Box 16563
Phoenix, Arizona 85011

Attention: Records and Title Section

Re: 1998 Maintenance Fees

To Whom It May Concern:

In accordance with the Omnibus Budget Reconciliation Act of August 10, 1993 (Public Law 103-66, 107 Stat. 312), please find enclosed Affidavits of **Proof of Labor and/or Evidence of Payment** for the 1998 assessment year.

The owner of the mining claims is **Chemical Lime Company** (Formerly Chemstar Lime Company) and the current mailing address is **P.O.Box 985004, Fort Worth, Texas 76185-5004**.
(Please note: There is a change in the address.)

Also enclosed is our company check in the amount of \$12,900.00 which represents the claim maintenance fee of \$100.00 per claim for the 1998 assessment year.

Please return the accounting advice confirmation for receipt and a BLM file-stamped copy of the affidavit to the undersigned. If any further information is needed, please inform the undersigned so that we may comply within the time required by law within which to file.

Sincerely,

Jill Fochesato
Geology Assistant

ENTERED IN COMPUTER

Chemical Lime Company
P.O. Box 985004, Fort Worth, Texas 76185-5004
3700 Hulen Street, Fort Worth, Texas 76107
Phone: (817) 732-8164 (800) 365-6724 Fax: (817) 732-8144

Recorded copy
will be sent
when received.

AFTER RECORDING RETURN TO:

Jill Fochesato
Chemical Lime Company
P.O. Box 985004
Fort Worth, Texas 76185-5004

**AFFIDAVIT
EVIDENCE OF PAYMENT
OF ANNUAL MAINTENANCE FEE FOR 1998
IN LIEU OF ASSESSMENT WORK**

This will serve as a notice that the owner of the mining claims/or mill sites listed on Exhibit "A" attached, intends to continue to hold the claims and/or mill sites located in the County of Gila, State of Arizona, in the mining year ending Sept. 1, 1998.

The annual maintenance fee of \$100.00 for each mining claim and mill site, as required under the Omnibus Budget Reconciliation Act of 1993 will be mailed to the Arizona State Office of the BLM on August 25, 1997, in the form of a check in the amount of \$3100.00 for the 31 claims/mill sites listed in the attached exhibit.

The owner of the mining claims/mill sites is:

Chemical Lime Company
(Formerly Chemstar Lime Company)
P.O. Box 985004
Fort Worth, Texas 76185-5004

The claims listed are held and claimed by the owner for the valuable mineral contained therein.

Dated this 24 day of July, 1997.

Jill Fochesato
Jill Fochesato
Geology Assistant for Chemical Lime Company

State of Texas
County of Tarrant

Subscribed and sworn to before me
this 24 day of July, 1997

Kitty L. Bookout
Notary Public

RECEIVED
BUREAU OF
LAND MANAGEMENT
Aug 25 10 08 AM '97
ARIZONA
STATE OFFICE
PHOENIX, ARIZONA

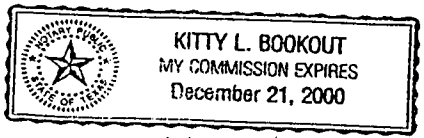


Exhibit A

Stardust Project
Sections 10 - 15, 23, & 24, Township 3 South, Range 15 East, G.&S.R.M.
Sections 18 & 19, Township 3 South, Range 16 East, G.&S.R.M.
Gila County, Arizona

Owner: Chemical Lime Company (Formerly Chemstar Lime Company)
P.O. Box 985004
Fort Worth, Texas 75185-5004

<u>Claim Name</u>	<u>BLM Serial Number</u>
SDL 15	AMC 318816
SDL 16	AMC 318817
SDL 18	AMC 318819
SDL 19	AMC 318820
SDL 20	AMC 318821
SDL 28	AMC 318829
SDL 32	AMC 318833
SDL 40	AMC 318841
SDL 41	AMC 318842
SDL 43	AMC 318844
SDL 45	AMC 318846
SDL 56	AMC 318857
SDL 58	AMC 318859
SDL 60	AMC 318861
SDL 71	AMC 318872
SDL 72	AMC 318873
SDL 73	AMC 318874
SDL 74	AMC 318875
SDL 75	AMC 318876
SDL 89	AMC 318890
SDL 103	AMC 318904
SDL 114	AMC 318915
SDL 115	AMC 318916
SDL 116	AMC 318917
SDL 117	AMC 318918
SDL 118	AMC 318919
SDL 119	AMC 318920
SDL 129	AMC 318930
SDL 138	AMC 318939
SDL 139	AMC 318940
SDL 140	AMC 318941

ARIZONA
STATE OFFICE
PHOENIX, ARIZONA

AUG 25 10 08 AM '97

RECEIVED
BUREAU OF
LAND MANAGEMENT

31 ch

Recorded copy
will be sent
when received.

AFTER RECORDING RETURN TO:

Jill Fochesato
Chemical Lime Company
P.O. Box 985004
Fort Worth, Texas 76185-5004

**AFFIDAVIT
EVIDENCE OF PAYMENT
OF ANNUAL MAINTENANCE FEE FOR 1998
IN LIEU OF ASSESSMENT WORK**

This will serve as a notice that the owner of the mining claims/or mill sites listed on Exhibit "A" attached, intends to continue to hold the claims and/or mill sites located in the County of Pinal, State of Arizona, in the mining year ending Sept. 1, 1998.

The annual maintenance fee of \$100.00 for each mining claim and mill site, as required under the Omnibus Budget Reconciliation Act of 1993 will be mailed to the Arizona State Office of the BLM on August 25, 1997, in the form of a check in the amount of \$3200.00 for the 32 claims/mill sites listed in the attached exhibit.

The owner of the mining claims/mill sites is:

Chemical Lime Company
(Formerly Chemstar Lime Company)
P.O. Box 985004
Fort Worth, Texas 76185-5004

The claims listed are held and claimed by the owner for the valuable mineral contained therein.

Dated this 24 day of July, 1997.

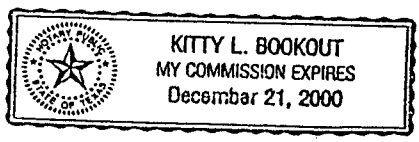
Jill Fochesato
Jill Fochesato
Geology Assistant for Chemical Lime Company

State of Texas
County of Tarrant

Subscribed and sworn to before me
this 24 day of July, 1997

Kitty L. Bookout
Notary Public

RECEIVED
BUREAU OF
LAND MANAGEMENT
Aug 25 10 00 AM '97
ARIZONA
STATE OFFICE
PHOENIX, ARIZONA



Ray-Superior Project
AC Lode Claim
Sections 23, 24, 26, & 35, Township 2 South, Range 12 East,
Sections 19, 20, 29, 30, 31, & 32, Township 2 South, Range 13 East,
Section 1, Township 3 South, Range 12 East, and
Sections 5 & 6, Township 3 South, Range 13 East
Pinal County, Arizona

Owner: Chemical Lime Company (Formerly Chemstar Lime Company)
P.O. Box 985004
Fort Worth, Texas 76185-5004

<u>Claim Name</u>	<u>BLM Serial Number</u>
AC 70	AMC 318701
AC 71	AMC 318702
AC 72	AMC 318703
AC 73	AMC 318704
AC 79	AMC 318710
AC 80	AMC 318711
AC 81	AMC 318712
AC 82	AMC 318713
AC 89	AMC 318720
AC 92	AMC 318723
AC 93	AMC 318724
AC 94	AMC 318725
AC 95	AMC 318726
AC 96	AMC 318727
AC 97	AMC 318728
AC 98	AMC 318729
AC 99	AMC 318730
AC 100	AMC 318731
AC 101	AMC 318732
AC 102	AMC 318733
AC 109	AMC 318740
AC 110	AMC 318741
AC 111	AMC 318742
AC 112	AMC 318743
AC 113	AMC 318744
AC 114	AMC 318745
AC 124	AMC 318755
AC 125	AMC 318756
AC 130	AMC 318761
AC 136	AMC 318767
AC 137	AMC 318768
AC 142	AMC 318773

ARIZONA
STATE OFFICE
PHOENIX, ARIZONA

Aug 25 10 08 AM '97

RECEIVED
BUREAU OF
LAND MANAGEMENT

32



FEE # 970819586
 OFFICIAL RECORD
 COCHISE COUNTY
 DATE 8/01/97 HOUR 12

AFTER RECORDING RETURN TO:

Jill Fochesato
 Chemical Lime Company
 P.O. Box 985004
 Fort Worth, Texas 76185-5004

REQUEST OF
 CHEMICAL LIME CO
 CHRISTINE RHODES-RECORDER
 FEE : 13.00 PAGES : 8

**AFFIDAVIT
 EVIDENCE OF PAYMENT
 OF ANNUAL MAINTENANCE FEE FOR 1998
 IN LIEU OF ASSESSMENT WORK**

This will serve as a notice that the owner of the mining claims/or mill sites listed on Exhibit "A" attached, intends to continue to hold the claims and/or mill sites located in the County of Cochise, State of Arizona, in the mining year ending Sept. 1, 1998.

The annual maintenance fee of \$100.00 for each mining claim and mill site, as required under the Omnibus Budget Reconciliation Act of 1993 will be mailed to the Arizona State Office of the BLM on August 25, 1997, in the form of a check in the amount of \$6600.00 for the 66 claims/mill sites listed in the attached exhibit.

The owner of the mining claims/mill sites is:

Chemical Lime Company
 (Formerly Chemstar Lime Company)
 P.O. Box 985004
 Fort Worth, Texas 76185-5004

The claims listed are held and claimed by the owner for the valuable mineral contained therein.

Dated this 21 day of July, 1997.

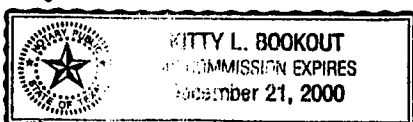
Jill Fochesato
 Jill Fochesato
 Geology Assistant for Chemical Lime Company

State of Texas
 County of Tarrant

Subscribed and sworn to before me
 this 21 day of July, 1997

Kitty L. Bookout
 Kitty L. Bookout
 Notary Public

RECEIVED
 BUREAU OF
 LAND MANAGEMENT
 AUG 25 10 07 AM '97
 ARIZONA
 STATE OFFICE
 PHOENIX, ARIZONA



970819586


Exhibit "A"

**Douglas Plant Placer Claims
Sections 1 & 12, Township 24 South, Range 25 East, and
Section 7, Township 24 South, Range 26 East
Cochise County, Arizona**

Owner: Chemical Lime Company (Formerly Chemstar Lime Company)
P.O. Box 985004
Fort Worth, Texas 76185-5004

<u>Claim Name</u>	<u>BLM Serial Number</u>
Howard Sidney # 1	AMC 312580 ✓
Howard Sidney # 2	AMC 312581 ✓
Howard Sidney # 3	AMC 299902
Howard Sidney # 4	AMC 299903
HS # 5	AMC 295242 ✓
HS # 6	AMC 295243
HS # 7	AMC 295244
HS # 8	AMC 295245 -
Alison #1	AMC 312579
Lisa #1	AMC 312582 ✓
Meredith #1	AMC 312676
Nancie #1	AMC 312677
Susan #1	AMC 312678
Tracy #1	AMC 312679

14 Claims



RECEIVED
BUREAU OF
LAND MANAGEMENT
Aug 25 10 07 AM '97
ARIZONA
STATE OFFICE
PHOENIX, ARIZONA

Douglas Millsite Claims
Section 12, Township 24 South, Range 25 East, and
Section 7, Township 24 South, Range 26 East
Cochise County, Arizona

Owner: Chemical Lime Company (Formerly Chemstar Lime Company)
P.O. Box 985004
Fort Worth, Texas 76185-5004

<u>Claim Name</u>	<u>BLM Serial Number</u>
Douglas Millsite 1	AMC 326736
Douglas Millsite 2	AMC 326737
Douglas Millsite 3	AMC 326738
Douglas Millsite 4	AMC 326739
Douglas Millsite 5	AMC 326740
Douglas Millsite 6	AMC 326741
Douglas Millsite 7	AMC 326742
Douglas Millsite 8	AMC 326743

8 Claims
ch

RECEIVED
BUREAU OF
LAND MANAGEMENT
AUG 25 10 07 AM '97
ARIZONA
STATE OFFICE
PHOENIX, ARIZONA

970819586

Douglas Placer Claims
Sections 1 & 12, Township 24 South, Range 25 East
Cochise County, Arizona

Owner: Chemical Lime Company (Formerly Chemstar Lime Company)
P.O. Box 985004
Fort Worth, Texas 76185-5004

<u>Claim Name</u>	<u>BLM Serial Number</u>
Susan 2	325951
Susan 3	325952
Susan 4	325953
Susan 5	325954
Howard Sidney #9	325955
Howard Sidney #10	325956

6 Claims *ch*

ARIZONA
STATE OFFICE
PHOENIX, ARIZONA

AUG 25 10 07 AM '97

RECEIVED
BUREAU OF
LAND MANAGEMENT

970819586

Lime Hill Lode Claims
Section 1, Township 24 South, Range 25 East
Cochise County, Arizona

Owner: Chemical Lime Company (Formerly Chemstar Lime Company)
P.O. Box 985004
Fort Worth, Texas 76185-5004

<u>Claim Name</u>	<u>BLM Serial Number</u>
LHL 1	AMC 331602
LHL 2	AMC 302834
LHL 3	AMC 302835
LHL 4	AMC 302836

4 Claims *eh*

RECEIVED
BUREAU OF
LAND MANAGEMENT
Aug 25 10 07 AM '97
ARIZONA
STATE OFFICE
PHOENIX, ARIZONA

Douglas Lode Claims
Sections 1 & 12, Township 24 South, Range 25 East, and
Section 7, Township 24 South, Range 26 East
Cochise County, Arizona

Owner: Chemical Lime Company (Formerly Chemstar Lime Company)
P.O. Box 985004
Fort Worth, Texas 76185-5004

<u>Claim Name</u>	<u>BLM Serial Number</u>
Douglas Lode 1	AMC 326721
Douglas Lode 2	AMC 326722
Douglas Lode 3	AMC 326723
Douglas Lode 3A	AMC 331174
Douglas Lode 4	AMC 326724
Douglas Lode 5	AMC 326725
Douglas Lode 6	AMC 326726
Douglas Lode 7	AMC 326727
Douglas Lode 8	AMC 326728
Douglas Lode 9	AMC 326729
Douglas Lode 10	AMC 326730
Douglas Lode 11	AMC 329405
Douglas Lode 12	AMC 326732
Douglas Lode 13	AMC 326733
Douglas Lode 14	AMC 326734
Douglas Lode 15	AMC 326735

16 Claims
ch

ARIZONA
STATE OFFICE
PHOENIX, ARIZONA

RECEIVED
BUREAU OF
LAND MANAGEMENT
Aug 25 10 07 AM '97

970819586

Cemetery Millsite Claim

Section 6, Township 24 South, Range 26 East
Cochise County, Arizona

Owner: Chemical Lime Company (Formerly Chemstar Lime Company)
P. O. Box 985004
Fort Worth, TX 76185-5004

Claim Name

BLM Serial Number

Cemetery

AMC 327294

1 Claim. *[Handwritten signature]*

ARIZONA
STATE OFFICE
PHOENIX, ARIZONA

AUG 25 10 08 AM '97

RECEIVED
BUREAU OF
LAND MANAGEMENT

970819586

Pedregosa Mountain
PML Lode Claims
Sections 18, 19, & 30, Township 21 South, Range 30 East
Cochise County, Arizona

Owner: Chemical Lime Company (Formerly Chemstar Lime Company)
P.O. Box 985004
Fort Worth, Texas 76185-5004

<u>Claim Name</u>	<u>BLM Serial Number</u>
PML 28	AMC 319694
PML 29	AMC 319695
PML 30	AMC 319696
PML 31	AMC 319697
PML 32	AMC 319698
PML 33	AMC 319699
PML 34	AMC 319700
PML 35	AMC 319701
PML 36	AMC 319702
PML 37	AMC 319703
PML 38	AMC 319704
PML 56	AMC 319722
PML 57	AMC 319723
PML 58	AMC 319724
PML 59	AMC 319725
PML 60	AMC 319726
PML 61	AMC 319727

17 Claims
che

ARIZONA
STATE OFFICE
PHOENIX, ARIZONA

Aug 25 10 08 AM '97

RECEIVED
BUREAU OF
LAND MANAGEMENT

970819586

UNITED STATES
DEPARTMENT OF THE INTERIOR
BUREAU OF LAND MANAGEMENT
RECEIPT AND ACCOUNTING ADVICE

NO. **2372611** 04

TC/AZ 08/26/97

Subject: CLAIM MAINTENANCE FEE 1998 - 129

2 50 13 12,900.00

Applicant:

CHEMICAL LIME CO
BOX 985004
3700 HULEN ST
FORT WORTH TX 76107

Remitter: CK 28652 - \$6300.00
CK 28497 - \$6600.00

Assignor:

LEASE MANAGEMENT DATA NEW UPDATE PAYMENT

ORIGINAL SERIAL NO.	ASG.	TYPE	ST.	CTY.	FUND SYMBOL	ACRES/UNITS	RATE
AMC 312580, ET AL							

AMOUNT	ANV. DATE	EXP. DATE	BILL CYC.	S/C	DISTRICT	NEXT BILL	MISC. DATA	U of M	ACTUAL UNITS

ASSIGNMENT SERIAL NO.	ASG.	TYPE	ST.	CTY.	FUND SYMBOL	ACRES/UNITS	RATE

AMOUNT	ANV. DATE	EXP. DATE	BILL CYC.	S/C	DISTRICT	NEXT BILL	MISC. DATA	U of M	ACTUAL UNITS

APPLY REMITTANCE			
ACTION	FUND SYMBOL	CTY.	AMOUNT
FILING FEE			
RENTAL			
UNEARNED			
REFUND			
TOTAL			
AMOUNT DUE			

Remarks:

BY: _____ DATE: _____

- Lease in Escrow?
 - KGS?
 - Auto Escalates?
 - Auto Renew?
- Of Interest?
Operating Rights?
Operator
Bond Filed?

FOR MMS USE ONLY		
BILLEE NUMBER	OCS SECTION CODE	FOREST REFUGE

UNITED STATES
DEPARTMENT OF THE INTERIOR
BUREAU OF LAND MANAGEMENT

RECEIPT AND ACCOUNTING ADVICE

NO. 2372611 04

TC/AZ

08/26/97

Subject: CLAIM MAINTENANCE FEE 1998 - 129

2 50 13

12,900.00

Applicant:

CHEMICAL LIME CO
BOX 985004
3700 HULEN ST
FORT WORTH TX 76107

Remitter: CK 28652 - \$6300.00
CK 28497 - \$6600.00

Assignor:

LEASE MANAGEMENT DATA NEW UPDATE PAYMENT

ORIGINAL SERIAL NO.	ASG.	TYPE	ST.	CTY.	FUND SYMBOL	ACRES/UNITS	RATE
AMC 312580, ET AL.							

AMOUNT	ANV. DATE	EXP. DATE	BILL CYC.	S/C	DISTRICT	NEXT BILL	MISC. DATA	U of M	ACTUAL UNITS

ASSIGNMENT SERIAL NO.	ASG.	TYPE	ST.	CTY.	FUND SYMBOL	ACRES/UNITS	RATE

AMOUNT	ANV. DATE	EXP. DATE	BILL CYC.	S/C	DISTRICT	NEXT BILL	MISC. DATA	U of M	ACTUAL UNITS

APPLY REMITTANCE

ACTION	FUND SYMBOL	CTY.	AMOUNT
FILING FEE			
RENTAL			
UNEARNED			
REFUND			
TOTAL			
AMOUNT DUE			

Remarks:

BY:

DATE:

- Lease in Escrow?
- KGS? Of Interest?
- Auto Escalates? Operating Rights?
- Auto Renew? Operator
- Bond Filed?

FOR MMS USE ONLY

BILLEE NUMBER	OCS SECTION CODE	FOREST REFUGE

UNITED STATES
DEPARTMENT OF THE INTERIOR
BUREAU OF LAND MANAGEMENT

RECEIPT AND ACCOUNTING ADVICE

NO. 2372611 04

TC/AZ 08/26/97

Subject: CLAIM MAINTENANCE FEE 1998 - 129 2 50 13 12,900.00

Applicant:

CHEMICAL LIME CO
BOX 985004
3700 HULEN ST
FORT WORTH TX 76107

Remitter: CK 28652 - \$6300.00
CK 28497 - \$6600.00

Assignor:

LEASE MANAGEMENT DATA NEW UPDATE PAYMENT

ORIGINAL SERIAL NO.	ASG.	TYPE	ST.	CTY.	FUND SYMBOL	ACRES/UNITS	RATE
AMC 312580, ET AL							

AMOUNT	ANV. DATE	EXP. DATE	BILL CYC.	S/C	DISTRICT	NEXT BILL	MISC. DATA	U of M	ACTUAL UNITS

ASSIGNMENT SERIAL NO.	ASG.	TYPE	ST.	CTY.	FUND SYMBOL	ACRES/UNITS	RATE

AMOUNT	ANV. DATE	EXP. DATE	BILL CYC.	S/C	DISTRICT	NEXT BILL	MISC. DATA	U of M	ACTUAL UNITS

APPLY REMITTANCE

ACTION	FUND SYMBOL	CTY.	AMOUNT
FILING FEE			
RENTAL			
UNEARNED			
REFUND			
TOTAL			
AMOUNT DUE			

Remarks:

BY: _____ DATE: _____

- Lease in Escrow?
- KGS? Of Interest?
- Auto Escalates? Operating Rights?
- Auto Renew? Operator
- Bond Filed?

FOR MMS USE ONLY		
BILLEE NUMBER		FOREST REFUGE
OCS SECTION CODE		



HEMICAL LIME

318632	312579
319667	299902
326724	295242
331174	312676
329405	318802
325951	
327294	
331602	
302812	

RECEIVED
BUREAU OF
LAND MANAGEMENT
Aug 9 9 34 AM '96
ARIZONA
STATE OFFICE
PHOENIX, ARIZONA

July 25, 1996

SENT CERTIFIED RETURN RECEIPT REQUESTED

Bureau of Land Management
Arizona State Office
P.O. Box 16563
Phoenix, Arizona 85011

Attention: Records and Title Section

Re: 1997 Maintenance Fees

To Whom It May Concern:

In accordance with the Omnibus Budget Reconciliation Act of August 10, 1993 (Public Law 103-66, 107 Stat. 312), please find enclosed Affidavits of Proof of Labor and/or Evidence of Payment for the 1997 assessment year.

The owner of the mining claims is **Chemical Lime Company** (Formerly Chemstar Lime Company) and the current mailing address is **P.O. Box 121874, Fort Worth, Texas 76121-1874.**

Also enclosed is our company check in the amount of \$12,900.00 which represents the claim maintenance fee of \$100.00 per claim for the 1997 assessment year.

Please return the accounting advice confirmation for receipt and a BLM file-stamped copy of the affidavit to the undersigned. If any further information is needed, please inform the undersigned so that we may comply within the time required by law within which to file.

Sincerely,

Cheryl Dickinson
Geology Assistant

ENTERED IN COMPUTER

SEP 03 1996 *JFB*

Douglas Plant Placer Claims
 Sections 1 & 12, Township 24 South, Range 25 East, and
 Section 7, Township 24 South, Range 26 East
 Cochise County, Arizona

Owner: Chemical Lime Company (Formerly Chemstar Lime Company)
 P.O. Box 121874
 Fort Worth, Texas 76121-1874

<u>Claim Name</u>	<u>BLM Serial Number</u>
Howard Sidney # 1	AMC 312580
Howard Sidney # 2	AMC 312581
Howard Sidney # 3	AMC 299902
Howard Sidney # 4	AMC 299903
HS # 5	AMC 295242
HS # 6	AMC 295243
HS # 7	AMC 295244
HS # 8	AMC 295245
Alison #1	AMC 312579
Lisa #1	AMC 312582
Meredith #1	AMC 312676
Nancie #1	AMC 312677
Susan #1	AMC 312678
Tracy #1	AMC 312679

Total claims: 14

RECEIVED
 BUREAU OF
 LAND MANAGEMENT
 AUG 9 9 34 AM '96
 ARIZONA
 STATE OFFICE
 PHOENIX, ARIZONA

ENTERED IN COMPUTER

SEP 03 1996 *JB JB*

Stardust Project
Sections 10 - 15, 23, & 24, Township 3 South, Range 15 East, G.&S.R.M.
Sections 18 & 19, Township 3 South, Range 16 East, G.&S.R.M.
Gila County, Arizona

Owner: Chemical Lime Company (Formerly Chemstar Lime Company)
P.O. Box 121874
Fort Worth, Texas 76121-1874

<u>Claim Name</u>	<u>BLM Serial Number</u>
SDL 15	AMC 318816
SDL 16	AMC 318817
SDL 18	AMC 318819
SDL 19	AMC 318820
SDL 20	AMC 318821
SDL 28	AMC 318829
SDL 32	AMC 318833
SDL 40	AMC 318841
SDL 41	AMC 318842
SDL 43	AMC 318844
SDL 45	AMC 318846
SDL 56	AMC 318857
SDL 58	AMC 318859
SDL 60	AMC 318861
SDL 71	AMC 318872
SDL 72	AMC 318873
SDL 73	AMC 318874
SDL 74	AMC 318875
SDL 75	AMC 318876
SDL 89	AMC 318890
SDL 103	AMC 318904
SDL 114	AMC 318915
SDL 115	AMC 318916
SDL 116	AMC 318917
SDL 117	AMC 318918
SDL 118	AMC 318919
SDL 119	AMC 318920
SDL 129	AMC 318930
SDL 138	AMC 318939
SDL 139	AMC 318940
SDL 140	AMC 318941

ENTERED IN COMPUTER

SEP 03 1996 *JR*

ARIZONA
STATE OFFICE
PHOENIX, ARIZONA

RECEIVED
BUREAU OF
LAND MANAGEMENT
AUG 9 9 34 AM '96

Ray-Superior Project
 AC Lode Claims
 Sections 23, 24, 26, & 35, Township 2 South, Range 12 East,
 Sections 19, 20, 29, 30, 31, & 32, Township 2 South, Range 13 East,
 Section 1, Township 3 South, Range 12 East, and
 Sections 5 & 6, Township 3 South, Range 13 East
 Pinal County, Arizona

Owner: Chemical Lime Company (Formerly Chemstar Lime Company)
 P.O. Box 121874
 Fort Worth, Texas 76121-1874

<u>Claim Name</u>	<u>BLM Serial Number</u>
AC 70	AMC 318701
AC 71	AMC 318702
AC 72	AMC 318703
AC 73	AMC 318704
AC 79	AMC 318710
AC 80	AMC 318711
AC 81	AMC 318712
AC 82	AMC 318713
AC 89	AMC 318720
AC 92	AMC 318723
AC 93	AMC 318724
AC 94	AMC 318725
AC 95	AMC 318726
AC 96	AMC 318727
AC 97	AMC 318728
AC 98	AMC 318729
AC 99	AMC 318730
AC 100	AMC 318731
AC 101	AMC 318732
AC 102	AMC 318733
AC 109	AMC 318740
AC 110	AMC 318741
AC 111	AMC 318742
AC 112	AMC 318743
AC 113	AMC 318744
AC 114	AMC 318745
AC 124	AMC 318755
AC 125	AMC 318756
AC 130	AMC 318761
AC 136	AMC 318767
AC 137	AMC 318768
AC 142	AMC 318773

ENTERED IN COMPUTER

SEP 03 1996

RB Jms

ARIZONA
 STATE OFFICE
 PHOENIX, ARIZONA

Aug 9 9 34 AM '96

RECEIVED
 BUREAU OF
 LAND MANAGEMENT

Pedregosa Mountain
PML Lode Claims
Sections 18, 19, & 30, Township 21 South, Range 30 East
Cochise County, Arizona

Owner: Chemical Lime Company (Formerly Chemstar Lime Company)
P.O. Box 121874
Fort Worth, Texas 76121-1874

<u>Claim Name</u>	<u>BLM Serial Number</u>
PML 28	AMC 319694
PML 29	AMC 319695
PML 30	AMC 319696
PML 31	AMC 319697
PML 32	AMC 319698
PML 33	AMC 319699
PML 34	AMC 319700
PML 35	AMC 319701
PML 36	AMC 319702
PML 37	AMC 319703
PML 38	AMC 319704
PML 56	AMC 319722
PML 57	AMC 319723
PML 58	AMC 319724
PML 59	AMC 319725
PML 60	AMC 319726
PML 61	AMC 319727

ARIZONA
STATE OFFICE
PHOENIX, ARIZONA

Aug 9 9 34 AM '96

RECEIVED
BUREAU OF
LAND MANAGEMENT

ENTERED IN COMPUTER

SEP 03 1996

97 JS

Douglas Millsite Claims
Section 12, Township 24 South, Range 25 East, and
Section 7, Township 24 South, Range 26 East
Cochise County, Arizona

Owner: Chemical Lime Company (Formerly Chemstar Lime Company)
P.O. Box 121874
Fort Worth, Texas 76121-1874

<u>Claim Name</u>		<u>BLM Serial Number</u>
Douglas Millsite	1	AMC 326736
Douglas Millsite	2	AMC 326737
Douglas Millsite	3	AMC 326738
Douglas Millsite	4	AMC 326739
Douglas Millsite	5	AMC 326740
Douglas Millsite	6	AMC 326741
Douglas Millsite	7	AMC 326742
Douglas Millsite	8	AMC 326743

Total claims: 8

ARIZONA
STATE OFFICE
PHOENIX, ARIZONA

AUG 9 9 34 AM '96

RECEIVED
BUREAU OF
LAND MANAGEMENT

ENTERED IN COMPUTER

SEP 03 1996

JBS JB

Exhibit "A"

Douglas Lode Claims
Sections 1 & 12, Township 24 South, Range 25 East, and
Section 7, Township 24 South, Range 26 East
Cochise County, Arizona

Owner: Chemical Lime Company (Formerly Chemstar Lime Company)
P.O. Box 121874
Fort Worth, Texas 76121-1874

<u>Claim Name</u>	<u>BLM Serial Number</u>
Douglas Lode 1	AMC 326721
Douglas Lode 2	AMC 326722
Douglas Lode 3	AMC 326723
Douglas Lode 3A	AMC 331174
Douglas Lode 4	AMC 326724
Douglas Lode 5	AMC 326725
Douglas Lode 6	AMC 326726
Douglas Lode 7	AMC 326727
Douglas Lode 8	AMC 326728
Douglas Lode 9	AMC 326729
Douglas Lode 10	AMC 326730
Douglas Lode 11	AMC 329405
Douglas Lode 12	AMC 326732
Douglas Lode 13	AMC 326733
Douglas Lode 14	AMC 326734
Douglas Lode 15	AMC 326735

ARIZONA
STATE OFFICE
PHOENIX, ARIZONA

AUG 9 9 34 AM '96

RECEIVED
BUREAU OF
LAND MANAGEMENT

ENTERED IN COMPUTER

SEP 03 1996



Douglas Placer Claims
Sections 1 & 12, Township 24 South, Range 25 East
Cochise County, Arizona

Owner: Chemical Lime Company (Formerly Chemstar Lime Company)
P.O. Box 121874
Fort Worth, Texas 76121-1874

<u>Claim Name</u>	<u>BLM Serial Number</u>
Susan 2	325951
Susan 3	325952
Susan 4	325953
Susan 5	325954
Howard Sidney #9	325955
Howard Sidney #10	325956

Total claims: 6

RECEIVED
BUREAU OF
LAND MANAGEMENT
9
Aug 9 9 34 AM '96
ARIZONA
STATE OFFICE
PHOENIX, ARIZONA

ENTERED IN COMPUTER

SEP 03 1996



Cemetery Millsite Claim

Section 6, Township 24 South, Range 26 East
Cochise County, Arizona

Owner: Chemical Lime Company (Formerly Chemstar Lime Company)
P. O. Box 121874
Fort Worth, TX 76121

<u>Claim Name</u>	<u>BLM Serial Number</u>
Cemetery	AMC 327294

ARIZONA
STATE OFFICE
PHOENIX, ARIZONA

AUG 9 9 34 AM '96

RECEIVED
BUREAU OF
LAND MANAGEMENT

ENTERED IN C...

SEP 03 1996 *CS CS*

Exhibit "A"

Lime Hill Lode Claims
Section 1, Township 24 South, Range 25 East
Cochise County, Arizona

Owner: Chemical Lime Company (Formerly Chemstar Lime Company)
P.O. Box 121874
Fort Worth, Texas 76121-1874

<u>Claim Name</u>	<u>BLM Serial Number</u>
L H L 1	AMC 331602 -1
L H L 2	AMC 302834
L H L 3	AMC 302835
L H L 4	AMC 302836

Total claims: 4

ARIZONA
STATE OFFICE
PHOENIX, ARIZONA

AUG 9 9 34 AM '96

RECEIVED
BUREAU OF
LAND MANAGEMENT

4

ENTERED IN COMPUTER

SEP 03 1996

UNITED STATES
DEPARTMENT OF THE INTERIOR
BUREAU OF LAND MANAGEMENT

RECEIPT AND ACCOUNTING ADVICE

NO. 2228512

BF/AZ

08/12/95

24

Subject: CLAIM MAINTENANCE FEE 1997 (129) 2 3 13 12,900.22

Applicant: CHEMICAL LIME COMPANY
PO BOX 121674
FORT WORTH, TX 76121-1674
Remitter: 617 732-8164
SAME - OK #24285

Assignor:

EASE MANAGEMENT DATA							
ORIGINAL SERIAL NO.	ASG.	TYPE	ST.	CTY.	FUND SYMBOL	ACRES/UNITS	RATE
AMC							

AMOUNT	ANV. DATE	EXP. DATE	BILL CYC.	S/C	DISTRICT	NEXT BILL	MISC. DATA	U of M	ACTUAL UNITS
AMC	318872	876	5			AMC	325951-956	6	
	318890	318904	2				327294	1	
	318915	318920	6				331602	1	

ASSIGNMENT SERIAL NO.	ASG.	TYPE	ST.	CTY.	FUND SYMBOL	ACRES/UNITS	RATE
318930	318720	2				302832-836	5
318940	941	0					
318707	704	4					

AMOUNT	ANV. DATE	EXP. DATE	BILL CYC.	S/C	DISTRICT	NEXT BILL	MISC. DATA	U of M	ACTUAL UNITS
	318711	713	3						
	318723	318733	10						
	318740	745	6						

APPLY REMITTANCE			
ACTION	FUND SYMBOL	CTY.	AMOUNT
FILING FEE	318755-756	0	
RENTAL	318741, 318773	0	
	318767-768	0	
UNEARNED	319694-727	17	
REFUND	326736-743	8	
TOTAL	326721-730	10	
AMOUNT DUE	331174, 329405	0	

Remarks: AMC 299902-903 2
295242-245 4
312579-582 4
312676-679 4
318816-821 0
318829, 318933 0
318841-842 2
318846, 318857 0
318859, 318861 0

BY: _____ DATE: _____

<input type="checkbox"/> Lease in Escrow?	324732-735-0
<input type="checkbox"/> KGS?	Of Interest?
<input type="checkbox"/> Auto Escalates?	Operating Rights?
<input type="checkbox"/> Auto Renew?	Operator
	Bond Filed?

FOR MMS USE ONLY	
BILLEE NUMBER	FOREST REFUGE
OCS SECTION	
CODE	

UNITED STATES
DEPARTMENT OF THE INTERIOR
BUREAU OF LAND MANAGEMENT

RECEIPT AND ACCOUNTING ADVICE

NO. **2228512**

BF/AZ

08/12/96

04

Subject: CLAIM MAINTENANCE FEE 1997 (129)

2 3 13

12,900.00

Applicant:

CHEMICAL LIME COMPANY
PO BOX 121874
FORT WORTH, TX 76121-1874

SAME - CK #24205

Remitter: 817 732-8164

Assignor:

EASE MANAGEMENT DATA NEW UPDATE PAYMENT

ORIGINAL SERIAL NO.	ASG.	TYPE	ST.	CTY.	FUND SYMBOL			ACRES/UNITS	RATE
AMC									

AMOUNT	ANV. DATE	EXP. DATE	BILL CYC.	S/C	DISTRICT	NEXT BILL	MISC. DATA	U of M	ACTUAL UNITS

ASSIGNMENT SERIAL NO.	ASG.	TYPE	ST.	CTY.	FUND SYMBOL			ACRES/UNITS	RATE

AMOUNT	ANV. DATE	EXP. DATE	BILL CYC.	S/C	DISTRICT	NEXT BILL	MISC. DATA	U of M	ACTUAL UNITS

APPLY REMITTANCE

ACTION	FUND SYMBOL	CTY.	AMOUNT
FILED FEE			
RENTAL			
UNEARNED			
REFUND			
TOTAL			
AMOUNT DUE			

Remarks:

BY:

DATE:

- Lease in Escrow?
- KGS?
- Auto Escalates?
- Auto Renew?

- Of Interest?
- Operating Rights?
- Operator
- Bond Filed?

FOR MMS USE ONLY

BILLEE		FOREST REFUGE
NUMBER		
OCS SECTION		
CODE		

302812

312579

312676

299902

295242

318632

325951

326721

318802

319667 *SR*

CHEMICAL LIME



(130) TOTAL

July 17, 1995

SENT CERTIFIED RETURN RECEIPT REQUESTED

Bureau of Land Management
Arizona State Office
P.O. Box 16563
Phoenix, Arizona 85011

9:00 A.M.
PHOENIX, ARIZONA

JUL 21 '95

RECEIVED
BLM AZ STATE OFFICE

Attention: Records and Title Section

Re: 1996 Maintenance Fees

To Whom It May Concern:

In accordance with the Omnibus Budget Reconciliation Act of August 10, 1993 (Public Law 103-66, 107 Stat. 312), please find enclosed Affidavits of **Proof of Labor and/or Evidence of Payment** for the 1996 assessment year.

The owner of the mining claims is **Chemical Lime Company** (Formerly Chemstar Lime Company) and the current mailing address is **P.O. Box 121874, Fort Worth, Texas 76121-1874**.

Also enclosed is our company check in the amount of \$13,400.00 which represents the claim maintenance fee of \$100.00 per claim for the 1996 assessment year.

Please return the accounting advice confirmation for receipt and a BLM file-stamped copy of the affidavit to the undersigned. If any further information is needed, please inform the undersigned so that we may comply within the time required by law within which to file.

Sincerely,

Danna Webber
Geology Assistant

ENTERED IN COMPUTER

1996 Maintenance fee

SR

CHEMICAL LIME COMPANY

3700 HULEN STREET FT. WORTH, TEXAS 76107-6916

P.O. BOX 121874 FT. WORTH, TEXAS 76121-1874 (800) 365 6724 (817) 732 8164

Glance Creek Lode Mining Claims
Section 3, Township 24 South, Range 25 East
Cochise County, Arizona

Owner: Chemical Lime Company (Formerly Chemstar Lime Company)
P.O. Box 121874
Fort Worth, Texas 76121-1874

<u>Claim Name</u>	<u>BLM Serial Number</u>
GCL 17	AMC 302853
GCL 18	AMC 302854
GCL 19	AMC 302855
GCL 20	AMC 302856
GCL 21 Amended	AMC 302857

Total claims: 5

9:00 A.M.
PHOENIX, ARIZONA

JUL 21 '95

RECEIVED
BLM AZ STATE OFFICE

5 y

Douglas Plant Placer Claims
 Sections 1 & 12, Township 24 South, Range 25 East, and
 Section 7, Township 24 South, Range 26 East
 Cochise County, Arizona

Owner: Chemical Lime Company (Formerly Chemstar Lime Company)
 P.O. Box 121874
 Fort Worth, Texas 76121-1874

<u>Claim Name</u>	<u>BLM Serial Number</u>
Howard Sidney # 1 >	AMC 312580 >
Howard Sidney # 2 >	AMC 312581 >
Howard Sidney # 3 >	AMC 299902 >
Howard Sidney # 4 >	AMC 299903 >
HS # 5 }	AMC 295242 }
HS # 6 }	AMC 295243 }
HS # 7 }	AMC 295244 }
HS # 8 }	AMC 295245 }
Alison #1 ✓	AMC 312579 ✓
Lisa #1 ✓	AMC 312582 ✓
Meredith #1 ✓	AMC 312676 }
Nancie #1 ✓	AMC 312677 }
Susan #1 ✓	AMC 312678 }
Tracy #1 ✓	AMC 312679 }

Total claims: 14

9:00 A.M.
PHOENIX, ARIZONA

JUL 27 '95

RECEIVED
BLM AZ STATE OFFICE

124 5

Ray-Superior Project
 AC Lode Claims
 Sections 23, 24, 26, & 35, Township 2 South, Range 12 East,
 Sections 19, 20, 29, 30, 31, & 32, Township 2 South, Range 13 East,
 Section 1, Township 3 South, Range 12 East, and
 Sections 5 & 6, Township 3 South, Range 13 East
 Pinal County, Arizona

Owner: Chemical Lime Company (Formerly Chemstar Lime Company)
 P.O. Box 121874
 Fort Worth, Texas 76121-1874

<u>Claim Name</u>	<u>BLM Serial Number</u>
AC 70 } AC 71 } AC 72 } AC 73 } AC 79 } AC 80 } AC 81 } AC 82 } AC 89 } AC 92 } AC 93 } AC 94 } AC 95 } AC 96 } AC 97 } AC 98 } AC 99 } AC 100 } AC 101 } AC 102 } AC 109 } AC 110 } AC 111 } AC 112 } AC 113 } AC 114 } AC 124 } AC 125 } AC 130 } AC 136 } AC 137 } AC 142 }	AMC 318701 } AMC 318702 } AMC 318703 } AMC 318704 } AMC 318710 } AMC 318711 } AMC 318712 } AMC 318713 } AMC 318720 } AMC 318723 } AMC 318724 } AMC 318725 } AMC 318726 } AMC 318727 } AMC 318728 } AMC 318729 } AMC 318730 } AMC 318731 } AMC 318732 } AMC 318733 } AMC 318740 } AMC 318741 } AMC 318742 } AMC 318743 } AMC 318744 } AMC 318745 } AMC 318755 } AMC 318756 } AMC 318761 } AMC 318767 } AMC 318768 } AMC 318773 }

32

9:00 A.M.
PHOENIX, ARIZONA

JUL 21 '95

RECEIVED
BLM, AZ STATE OFFICE

Stardust Project
 Sections 10 - 15, 23, & 24, Township 3 South, Range 15 East, G.&S.R.M.
 Sections 18 & 19, Township 3 South, Range 16 East, G.&S.R.M.
 Gila County, Arizona

Owner: Chemical Lime Company (Formerly Chemstar Lime Company)
 P.O. Box 121874
 Fort Worth, Texas 76121-1874

<u>Claim Name</u>	<u>BLM Serial Number</u>
SDL 15 } SDL 16 } SDL 18 } SDL 19 } SDL 20 }	AMC 318816 } AMC 318817 } AMC 318819 } AMC 318820 } AMC 318821 }
SDL 28 — SDL 32 — SDL 40 } SDL 41 } SDL 43 —	AMC 318829 — AMC 318833 — AMC 318841 } AMC 318842 } AMC 318844 }
SDL 45 — SDL 56 — SDL 58 — SDL 60 — SDL 71 }	AMC 318846 — AMC 318857 — AMC 318859 — AMC 318861 — AMC 318872 }
SDL 72 } SDL 73 } SDL 74 } SDL 75 } SDL 89 —	AMC 318873 } AMC 318874 } AMC 318875 } AMC 318876 } AMC 318890 —
SDL 103 — SDL 114 } SDL 115 } SDL 116 } SDL 117 }	AMC 318904 — AMC 318915 } AMC 318916 } AMC 318917 } AMC 318918 }
SDL 118 } SDL 119 } SDL 129 — SDL 138 } SDL 139 }	AMC 318919 } AMC 318920 } AMC 318930 — AMC 318939 } AMC 318940 }
SDL 140 }	AMC 318941 }

9:00 A.M.
PHOENIX, ARIZONA

JUL 27 '95

RECEIVED
BLM, AZ STATE OFFICE

316

Pedregosa Mountain
PML Lode Claims
Sections 18, 19, & 30, Township 21 South, Range 30 East
Cochise County, Arizona

Owner: Chemical Lime Company (Formerly Chemstar Lime Company)
P.O. Box 121874
Fort Worth, Texas 76121-1874

<u>Claim Name</u>	<u>BLM Serial Number</u>
PML 28	✓ AMC 319694
PML 29	✓ AMC 319695
PML 30	✓ AMC 319696
PML 31	✓ AMC 319697
PML 32	✓ AMC 319698
PML 33	✓ AMC 319699
PML 34	✓ AMC 319700
PML 35	✓ AMC 319701
PML 36	✓ AMC 319702
PML 37	✓ AMC 319703
PML 38	✓ AMC 319704
PML 56	✓ AMC 319722
PML 57	✓ AMC 319723
PML 58	✓ AMC 319724
PML 59	✓ AMC 319725
PML 60	✓ AMC 319726
PML 61	✓ AMC 319727

9:00 A.M.
PHOENIX, ARIZONA

JUL 21 '95

RECEIVED
BLM, AZ STATE OFFICE

17 5

Douglas Placer Claims
Sections 1 & 12, Township 24 South, Range 25 East
Cochise County, Arizona

Owner: Chemical Lime Company (Formerly Chemstar Lime Company)
P.O. Box 121874
Fort Worth, Texas 76121-1874

<u>Claim Name</u>	<u>BLM Serial Number</u>
Susan 2	325951
Susan 3	325952
Susan 4	325953
Susan 5	325954
Howard Sidney #9	325955
Howard Sidney #10	325956

Total claims: 6

9:00 A.M.
PHOENIX, ARIZONA

JUL 21 '95

BLM
PHOENIX, ARIZONA

65

Exhibit "A"

Douglas Lode Claims
Sections 1 & 12, Township 24 South, Range 25 East, and
Section 7, Township 24 South, Range 26 East
Cochise County, Arizona

Owner: Chemical Lime Company (Formerly Chemstar Lime Company)
P.O. Box 121874
Fort Worth, Texas 76121-1874

<u>Claim Name</u>	<u>BLM Serial Number</u>
Douglas Lode 1 } Douglas Lode 2 } Douglas Lode 3 } Douglas Lode 3A ✓ Douglas Lode 4 ✓	✓ AMC 326721 } ✓ AMC 326722 } ✓ AMC 326723 } ✓ AMC 331174 ✓ ✓ AMC 326724 ✓
Douglas Lode 5 } Douglas Lode 6 } Douglas Lode 7 } Douglas Lode 8 } Douglas Lode 9 }	✓ AMC 326725 } ✓ AMC 326726 } ✓ AMC 326727 } ✓ AMC 326728 } ✓ AMC 326729 }
Douglas Lode 10 } Douglas Lode 11 ✓ Douglas Lode 12 } Douglas Lode 13 } Douglas Lode 14 }	✓ AMC 326730 } ✓ AMC 329405 ✓ ✓ AMC 326732 } ✓ AMC 326733 } ✓ AMC 326734 }
Douglas Lode 15 }	✓ AMC 326735 }

9:00 A.M.
PHOENIX, ARIZONA

JUL 21 '95

RECEIVED
BLM, AZ STATE OFFICE

165

Douglas Millsite Claims
Section 12, Township 24 South, Range 25 East, and
Section 7, Township 24 South, Range 26 East
Cochise County, Arizona

Owner: Chemical Lime Company (Formerly Chemstar Lime Company)
P.O. Box 121874
Fort Worth, Texas 76121-1874

<u>Claim Name</u>	<u>BLM Serial Number</u>
Douglas Millsite 1	✓ AMC 326736
Douglas Millsite 2	✓ AMC 326737
Douglas Millsite 3	✓ AMC 326738
Douglas Millsite 4	✓ AMC 326739
Douglas Millsite 5	✓ AMC 326740
Douglas Millsite 6	✓ AMC 326741
Douglas Millsite 7	✓ AMC 326742
Douglas Millsite 8	✓ AMC 326743

Total claims: 8

9:00 A.M.
PHOENIX, ARIZONA

JUL 27 '95

RECEIVED
81 M. A. Z. STATE OFFICE

Cemetery Millsite Claim

Section 6, Township 24 South, Range 26 East
Cochise County, Arizona

Owner: Chemical Lime Company (Formerly Chemstar Lime Company)
P. O. Box 121874
Fort Worth, TX 76121

Claim Name

BLM Serial Number

Cemetery ✓

AMC 327294 ✓

9:00 A.M.
PHOENIX, ARIZONA

JUL 21 '95

RECEIVED
BLM ASSISTANT OFFICE

15

Exhibit "A"

Lime Hill Lode Claims
Section 1, Township 24 South, Range 25 East
Cochise County, Arizona

9:00 A.M.
PHOENIX, ARIZONA

JUL 21 '95

RECEIVED
B.L.M. AZ STATE OFFICE

Owner: Chemical Lime Company (Formerly Chemstar Lime Company)
P.O. Box 121874
Fort Worth, Texas 76121-1874

<u>Claim Name</u>	<u>BLM Serial Number</u>
L H L 1 ✓	~ AMC 331602 ✓
L H L 2 }	~ AMC 302834 }
L H L 3 }	~ AMC 302835 }
L H L 4 }	~ AMC 302836 }

Total claims: 4

(4) 6


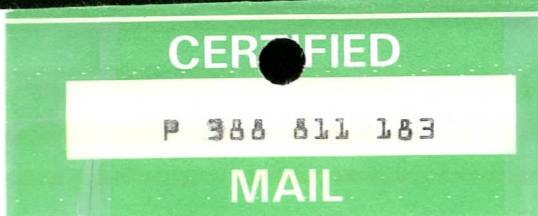
DATE	INVOICE NO.	DESCRIPTION	AMOUNT	DISCOUNT	NET AMOUNT
7/17/95	ASSESSMENT	AZ CLAIMS ASSESSME	13400.00	0.00	13400.00

TOTALS 13400.00 0.00 13400.00

RECEIVED
 S. H. AZ STATE OFFICE
 JUL 21 '95
 9:00 A.M.
 PHOENIX, ARIZONA

CHEMICAL LIME

TECHNICAL DEVELOPMENT CENTER
P.O. Box 121874
Fort Worth, TX 76121-1874



RETURN RECEIPT
REQUESTED

Chemical Lime Company
P. O. Box 121874
Fort Worth, TX 76121

Bureau of Land Management
Arizona State Office
P. O. Box 16563
Phoenix, AZ 85011

RECEIVED
B.L.M. AZ STATE OFFICE

JUL 21 '95

BLM AZ
PHOENIX, ARIZONA

Is your RETURN ADDRESS completed on the reverse side?

SENDER:

- Complete items 1 and/or 2 for additional services.
- Complete items 3, and 4a & b.
- Print your name and address on the reverse of this form so that we can return this card to you.
- Attach this form to the front of the mailpiece, or on the back if space does not permit.
- Write "Return Receipt Requested" on the mailpiece below the article number.
- The Return Receipt will show to whom the article was delivered and the date delivered.

I also wish to receive the following services (for an extra fee):

- 1. Addressee's Address
- 2. Restricted Delivery

Consult postmaster for fee.

3. Article Addressed to:

Bureau of Land Mgmt
Arizona State Office
P.O. Box 16563
Phoenix, AZ 85011

4a. Article Number

P 388 811 183

4b. Service Type

- Registered Insured
- Certified COD
- Express Mail Return Receipt for Merchandise

7. Date of Delivery

5. Signature (Addressee)

8. Addressee's Address (Only if requested and fee is paid)

6. Signature (Agent)

PS Form 3811, December 1991

★U.S. PO: 1993-352-714

DOMESTIC RETURN RECEIPT

Thank you for using Return Receipt Service.

UNITED STATES
DEPARTMENT OF THE INTERIOR
BUREAU OF LAND MANAGEMENT

RECEIPT AND ACCOUNTING ADVICE

NO. **2147324**

04

(134)

WB/AZ 07/27/95

2 5 13 13,400.00

Subject: CLAIM MAINTENANCE FEE 1996

Applicant: CHEMICAL LIME CO.
PO BOX 121874
FORTWORTH TX. 76121-1874

Remitter: SAME CK. # 020319
817-732-8164

Assignor:

LEASE MANAGEMENT DATA									
<input type="checkbox"/> NEW <input type="checkbox"/> UPDATE <input type="checkbox"/> PAYMENT									
ORIGINAL SERIAL NO.	ASG.	TYPE	ST.	CTY.	FUND SYMBOL			ACRES/UNITS	RATE
AMC 331602, ET AL									
AMOUNT	ANV. DATE	EXP. DATE	BILL CYC.	S/C	DISTRICT	NEXT BILL	MISC. DATA	U of M	ACTUAL UNITS
ASSIGNMENT SERIAL NO.	ASG.	TYPE	ST.	CTY.	FUND SYMBOL			ACRES/UNITS	RATE
AMOUNT	ANV. DATE	EXP. DATE	BILL CYC.	S/C	DISTRICT	NEXT BILL	MISC. DATA	U of M	ACTUAL UNITS

APPLY REMITTANCE				Remarks:
ACTION	FUND SYMBOL	CTY.	AMOUNT	
FILING FEE				318844 3 ✓ 318846 ✓
RENTAL				318857 - 318859 -
				318861 -
				318872 - 76 -
				318890 -
				318904 -
UNEARNED				318915 - 20 -
				318930 -
REFUND				318939 - 41 ✓
				319694 - 904 -
TOTAL				318720 318829 - 319722 - 27 -
AMOUNT DUE				318723 - 33 318833 - 325951 - 56 -
				BY: 318841 - 42 -
				DATE:

<input type="checkbox"/> Lease in Escrow?	Of Interest? Operating Rights? Operator Bond Filed?	FOR MMS USE ONLY	
<input type="checkbox"/> KGS?		BILLEE	FOREST REFUGE
<input type="checkbox"/> Auto Escalates?		NUMBER	
<input type="checkbox"/> Auto Renew?		OCS SECTION	
		CODE	

326721-30 - 329405 - 312676-679
 326732-43 - 331174
 327294 - 331602

SR

Exhibit "A"

Owner: Chemical Lime Company (Formerly Chemstar Lime Company)
P.O. Box 121874
Fort Worth, Texas 76121-1874

9:00 A.M.
PHOENIX, ARIZONA

AUG 23 '94

RECEIVED
B.L.M. AZ STATE OFFICE

AMC 295242
299902
302812
312579
312676
318632
318802
319667
325951
326721
327294
331174

<u>Claim Name</u>	<u>BLM Serial Number</u>
HS # 5	AMC 295242
HS # 6	AMC 295243
HS # 7	AMC 295244
HS # 8	AMC 295245
Howard Sidney # 3	AMC 299902
Howard Sidney # 4	AMC 299903
LHL 2	AMC 302834
LHL 3	AMC 302835
LHL 4	AMC 302836
GCL 17	AMC 302853
GCL 18	AMC 302854
GCL 19	AMC 302855
GCL 20	AMC 302856
GCL 21 Amended	AMC 302857
Alison #1	AMC 312579
Howard Sidney # 1	AMC 312580
Howard Sidney # 2	AMC 312581
Lisa #1	AMC 312582
Meredith #1	AMC 312676
Nancie #1	AMC 312677
Susan #1	AMC 312678
Tracy #1	AMC 312679
AC 70	AMC 318701
AC 71	AMC 318702
AC 72	AMC 318703
AC 73	AMC 318704
AC 79	AMC 318710
AC 80	AMC 318711
AC 81	AMC 318712
AC 82	AMC 318713
AC 89	AMC 318720
AC 92	AMC 318723
AC 93	AMC 318724
AC 94	AMC 318725
AC 95	AMC 318726
AC 96	AMC 318727
AC 97	AMC 318728
AC 98	AMC 318729
AC 99	AMC 318730
AC 100	AMC 318731

9-7-94-JB
ENTERED IN COMPUTER

95 Maintenance fee
E. Stahl
9-9-94

RECEIVED
S.I.M.AZ STATE OFFICE

Aug 23 '94

9:00 A.M.
PHOENIX, ARIZONA

AC 101	AMC 318732
AC 102	AMC 318733
AC 109	AMC 318740
AC 110	AMC 318741
AC 111	AMC 318742
AC 112	AMC 318743
AC 113	AMC 318744
AC 114	AMC 318745
AC 124	AMC 318755
AC 125	AMC 318756
AC 130	AMC 318761
AC 136	AMC 318767
AC 137	AMC 318768
AC 142	AMC 318773
SDL 15	AMC 318816
SDL 16	AMC 318817
SDL 18	AMC 318819
SDL 19	AMC 318820
SDL 20	AMC 318821
SDL 28	AMC 318829
SDL 32	AMC 318833
SDL 40	AMC 318841
SDL 41	AMC 318842
SDL 43	AMC 318844
SDL 45	AMC 318846
SDL 56	AMC 318857
SDL 58	AMC 318859
SDL 60	AMC 318861
SDL 71	AMC 318872
SDL 72	AMC 318873
SDL 73	AMC 318874
SDL 74	AMC 318875
SDL 75	AMC 318876
SDL 89	AMC 318890
SDL 103	AMC 318904
SDL 114	AMC 318915
SDL 115	AMC 318916
SDL 116	AMC 318917
SDL 117	AMC 318918
SDL 118	AMC 318919
SDL 119	AMC 318920
SDL 129	AMC 318930
SDL 133	AMC 318939
SDL 139	AMC 318940
SDL 140	AMC 318941
PML 28	AMC 319694
PML 29	AMC 319695
PML 30	AMC 319696
PML 31	AMC 319697
PML 32	AMC 319698

PML 33	AMC 319699
PML 34	AMC 319700
PML 35	AMC 319701
PML 36	AMC 319702
PML 37	AMC 319703
PML 38	AMC 319704
PML 56	AMC 319722
PML 57	AMC 319723
PML 58	AMC 319724
PML 59	AMC 319725
PML 60	AMC 319726
PML 61	AMC 319727
Susan 2	AMC 325951
Susan 3	AMC 325952
Susan 4	AMC 325953
Susan 5	AMC 325954
Howard Sidney #9	AMC 325955
Howard Sidney #10	AMC 325956
Douglas Lode 1	AMC 326721
Douglas Lode 2	AMC 326722
Douglas Lode 3	AMC 326723
Douglas Lode 4	AMC 326724
Douglas Lode 5	AMC 326725
Douglas Lode 6	AMC 326726
Douglas Lode 7	AMC 326727
Douglas Lode 8	AMC 326728
Douglas Lode 9	AMC 326729
Douglas Lode 10	AMC 326730
Douglas Lode 11	AMC 326731
Douglas Lode 12	AMC 326732
Douglas Lode 13	AMC 326733
Douglas Lode 14	AMC 326734
Douglas Lode 15	AMC 326735
Douglas Millsite 1	AMC 326736
Douglas Millsite 2	AMC 326737
Douglas Millsite 3	AMC 326738
Douglas Millsite 4	AMC 326739
Douglas Millsite 5	AMC 326740
Douglas Millsite 6	AMC 326741
Douglas Millsite 7	AMC 326742
Douglas Millsite 8	AMC 326743
Cemetery	AMC 327294
Douglas Lode 3A	AMC 331174

9:00 A.M.
PHOENIX, ARIZONA

AUG 23 '94

RECEIVED
BLM AZ STATE OFFICE



CHEMICAL LIME

August 23, 1994

SENT CERTIFIED RETURN RECEIPT REQUESTED

Bureau of Land Management
Arizona State Office
P.O. Box 16563
Phoenix, Arizona 85011

9:00 A.M.
PHOENIX, ARIZONA

AUG 23 '94

RECEIVED
BLM, AZ STATE OFFICE

Attention: Records and Title Section

Re: 1995 Maintenance Fees

To Whom It May Concern:

In accordance with the Omnibus Budget Reconciliation Act of August 10, 1993 (Public Law 103-66, 107 Stat. 312), please find enclosed Affidavits of Proof of Labor and/or Evidence of Payment for the 1995 assessment year.

The owner of the mining claims is **Chemical Lime Company** (Formerly Chemstar Lime Company) and the current mailing address is **P.O. Box 121874, Fort Worth, Texas 76121-1874.**

Also enclosed is our company check in the amount of \$13,300.00 which represents the claim maintenance fee of \$100.00 per claim for the 1995 assessment year.

Please return the accounting advice confirmation for receipt and a BLM file-stamped copy of the affidavit to the undersigned. If any further information is needed, please inform the undersigned so that we may comply within the time required by law within which to file.

Sincerely,

Michael W. Bonnell
Geotechnician

Form 1370-41
March 1984

UNITED STATES
DEPARTMENT OF THE INTERIOR
BUREAU OF LAND MANAGEMENT

RECEIPT AND ACCOUNTING ADVICE

No. 2096171

Subject: CLAIM MAINTENANCE FEE 1995 (133) WG/AZ 08/23/94
Applicant: 2 28 13 13,300.00

CHEMICAL LIME CO.
BOX 121874
FORT WORTH TX. 76121-1874

Remitter: SAME CK. # 016957
817-732-8164

Assignor:

LEASE MANAGEMENT DATA									
<input type="checkbox"/> NEW <input type="checkbox"/> UPDATE <input type="checkbox"/> PAYMENT									
ORIGINAL SERIAL NO.	ASG.	TYPE	ST.	CTY.	FUND SYMBOL			ACRES/UNITS	RATE
AMC 295242, ET AL									
AMOUNT	ANV. DATE	EXP. DATE	BILL CYC.	S/C	DISTRICT	NEXT BILL	MISC. DATA	U of M	ACTUAL UNITS
AMC	318767	768		2		AMC	319722		727
	318773			1			325951		956
ASSIGNMENT SERIAL NO.	ASG.	TYPE	ST.	CTY.	FUND SYMBOL			ACRES/UNITS	RATE
318816				2			326721		743
318819				3			327294		1
AMOUNT	ANV. DATE	EXP. DATE	BILL CYC.	S/C	DISTRICT	NEXT BILL	MISC. DATA	U of M	ACTUAL UNITS
	318829			1			331174		
	318833			1					

APPLY REMITTANCE				Remarks:
ACTION	FUND SYMBOL	CTY.	AMOUNT	
FILING FEE	318841	842	2	AMC 295242 - 245 4 299902 - 903 2 302834 - 836 3 302853 - 857 5 312579 - 582 4 312676 - 679 4 318701 - 704 4 318710 - 713 4 318720
RENTAL	318844		1	
	318846		1	
	318857		1	
UNEARNED	318859		1	
REFUND	318861		1	
TOTAL	318872		876.5	
AMOUNT DUE	318890		1	
	318904		1	
	318915		6	
	318936		1	
	318939		3	
	319694		11	

FOR MMS USE ONLY		
BILLEE NUMBER	FOREST REFUGE	
318723	733	
318740	745	
318785	756	
218711		

- Lease in Escrow?
- KGS?
- Auto Escalates?
- Auto Renew?

Interest? 318915 - 920 6
 Operating Rights?
 Operator Bond Filed? 318936 1
 318939 - 941 3
 319694 - 704 11

326721
325951
302812
312579
299902
295242
312676
319667
318632
318802

SR

1-27-94

August 17, 1993

SENT CERTIFIED RETURN RECEIPT REQUESTED

Bureau of Land Management
Arizona State Office
Post Office Box 16563
Phoenix, Arizona 85011

Attention: Records and Title Section

Re: Filing 1993 and 1994 Rental Fees

To Whom It May Concern:

In accordance with Public Law 102-381 of October 5, 1992, 106 Stat. 1374, 1378-79, please find enclosed for filing Affidavits of Evidence of Payment for the 1993 and 1994 annual rental fees, together with copies to be certified and returned to this office.

The owner of the mining claims is Chemstar Lime Company and the current mailing address is P.O. Box 121874, Fort Worth, Texas 76121-1874.

Also enclosed will be found a check in the amount of \$23,300.00 which represents the annual rental fee of \$100.00 for the 1993 and 1994 fiscal years.

Please return the accounting advice confirmation for receipt and a BLM file-stamped copy of the affidavits to this office. If any further information is needed to comply, please inform the undersigned so that we may supply same within the time required by law within which to file.

Sincerely,

Michael W. Bonnell
Michael W. Bonnell
Geotechnician

94 Rental
ENTERED IN COMPUTER
8/30/93 Sears

9:00 A.M.
PHOENIX, ARIZONA

Aug 19 '93

RECEIVED
BLM, AZ STATE OFFICE

CHEMICAL MANAGEMENT CO., INC.

13184

BLM - Arizona State Office

\$ 23,300.00

1993/1994 Rental Fees

7306-286-330

9:00 A.M.
PHOENIX, ARIZONA

AUG 19 '93

RECEIVED
BLM, AZ STATE OFFICE

Exhibit "A"

Douglas Lode Claims
Sections 1 & 12, Township 24 South, Range 25 East, and
Section 7, Township 24 South, Range 26 East
Cochise County, Arizona

Owner: Chemstar Lime Company
P.O. Box 121874
Fort Worth, Texas 76121-1874

<u>Claim Name</u>	<u>BLM Serial Number</u>
Douglas Lode 1	AMC 326721
Douglas Lode 2	AMC 326722
Douglas Lode 3	AMC 326723
Douglas Lode 4	AMC 326724
Douglas Lode 5	AMC 326725
Douglas Lode 6	AMC 326726
Douglas Lode 7	AMC 326727
Douglas Lode 8	AMC 326728
Douglas Lode 9	AMC 326729
Douglas Lode 10	AMC 326730
Douglas Lode 11	AMC 326731
Douglas Lode 12	AMC 326732
Douglas Lode 13	AMC 326733
Douglas Lode 14	AMC 326734
Douglas Lode 15	AMC 326735

9:00 A.M.
PHOENIX, ARIZONA

AUG 19 '93

RECEIVED
B.L.M. AZ STATE OFFICE

94 Renta)
ENTERED IN COMPUTER
8/30/93 Skins

Exhibit "A"

**Douglas Millsite Claims
Section 12, Township 24 South, Range 25 East, and
Section 7, Township 24 South, Range 26 East
Cochise County, Arizona**

**Owner: Chemstar Lime Company
P.O. Box 121874
Fort Worth, Texas 76121-1874**

<u>Claim Name</u>	<u>BLM Serial Number</u>
Douglas Millsite 1	AMC 326736
Douglas Millsite 2	AMC 326737
Douglas Millsite 3	AMC 326738
Douglas Millsite 4	AMC 326739
Douglas Millsite 5	AMC 326740
Douglas Millsite 6	AMC 326741
Douglas Millsite 7	AMC 326742
Douglas Millsite 8	AMC 326743

Total claims: 8

9:00 A.M.
PHOENIX, ARIZONA

Aug 19 '93

RECEIVED
BLM, AZ STATE OFFICE

94 Rental
ENTERED IN COMPUTER

8/30/93
SRMS

AFTER RECORDING RETURN TO:

Michael W. Bonnell
Chemical Lime Company
P.O. Box 121874
Fort Worth, TX 76121

EVIDENCE OF PAYMENT

Advanced Rental Fee for Assessment Year beginning September 1, 1993

STATE OF TEXAS)
) SS.
COUNTY OF TARRANT)

TO ALL WHOM IT MAY CONCERN:

This will serve as notice that the owner or claimant of the mining claim(s) listed in Exhibit "A" has paid the advanced rental fee of \$100.00 for each mining claim or mill site, for the assessment year beginning September 1, 1993, as required under Public Law 102-381 of October 5, 1992, 106 Stat. 1374, 1378-79, and intends to continue to hold such claims as authorized by the General Mining Law of 1872. No annual rental fee for fiscal year 1993 is required for those claims listed in Exhibit "A" inasmuch as these claims/sites were located subsequent to October 5, 1992 and prior to September 1, 1993, and a \$100.00 holding fee was paid at the time the claims/sites were filed with the BLM.

Name and Address of Client or Owner:

Chemstar Lime Company
P.O. Box 121874
Fort Worth, Texas 76121-1874

Dated this 16th day of August, 1993

Michael W. Bonnell
Michael W. Bonnell
Geotechnician for Chemical Lime Company

9:00 A.M.
PHOENIX, ARIZONA

Aug 19 '93

RECEIVED
BLM, AZ STATE OFFICE

Subscribed and sworn to before me
this 12 day of August, 1993

Kitty L. Bookout
Notary Public



* RECORDER'S STAMP *
* * * * *

Exhibit "A"

Douglas Placer Claims
Sections 1 & 12, Township 24 South, Range 25 East
Cochise County, Arizona

Owner: Chemstar Lime Company
P.O. Box 121874
Fort Worth, Texas 76121-1874

<u>Claim Name</u>	<u>BLM Serial Number</u>
Susan 2	325951
Susan 3	325952
Susan 4	325953
Susan 5	325954
Howard Sidney #9	325955
Howard Sidney #10	325956

Total claims: 6

9:00 A.M.
PHOENIX, ARIZONA

Aug 19 1993

RECEIVED
BLM, AZ STATE OFFICE

94 Rental
ENTERED IN COMPUTER

8/30/93

Spina

Exhibit "A"

Glance Creek Lode Mining Claims
Section 3, Township 24 South, Range 25 East
Cochise County, Arizona

Owner: Chemstar Lime Company
P.O. Box 121874
Fort Worth, Texas 76121-1874

Claim Name

BLM Serial Number

G C L 17	AMC 302853
G C L 18	AMC 302854
G C L 19	AMC 302855
G C L 20	AMC 302856
G C L 21 Amended	AMC 302857

Total claims: 5

9:00 A.M.
PHOENIX, ARIZONA

AUG 19 1993

RECEIVED
BLM, AZ STATE OFFICE

93 + 94 Rental
ENTERED IN COMPUTER

8/30/93
SRues

AFTER RECORDING RETURN TO:

Michael W. Bonnell
Chemical Lime Company
P.O. Box 121874
Fort Worth, TX 76121

EVIDENCE OF PAYMENT

Annual Rental Fee for Fiscal Years 1993 and 1994

STATE OF TEXAS)
) SS.
COUNTY OF TARRANT)

TO ALL WHOM IT MAY CONCERN:

This will serve as a notice that the owner or claimant of the mining claim(s) listed in Exhibit "A" has paid the annual rental fee of \$100.00 for each mining claim or mill site, for each of the assessment years beginning on September 1, 1992 and September 1, 1993, as required under Public Law 102-381 of October 5, 1992, 106 Stat. 1374, 1378-79, and intends to continue to hold such claims as authorized by the General Mining Law of 1872.

Name and Address of Client or Owner:

Chemstar Lime Company
P.O. Box 121874
Fort Worth, Texas 76121-1874

Dated this 16th day of August, 1993

Michael W. Bonnell
Michael W. Bonnell
Geotechnician for Chemical Lime Company

9:00 A.M.
PHOENIX, ARIZONA

Aug 19 '93

RECEIVED
R.M. AZ STATE OFFICE

Subscribed and sworn to before me
this 12 day of August, 1993

Kitty L. Bookout
Notary Public



* RECORDER'S STAMP *
* * * * *

93 + 94 Rental
ENTERED IN COMPUTER

Exhibit "A"

Douglas Plant Placer Claims
Sections 1 & 12, Township 24 South, Range 25 East, and
Section 7, Township 24 South, Range 26 East
Cochise County, Arizona

Owner: Chemstar Lime Company
P.O. Box 121874
Fort Worth, Texas 76121-1874

<u>Claim Name</u>	<u>BLM Serial Number</u>
Howard Sidney # 1 \	AMC 312580 \
Howard Sidney # 2 \	AMC 312581 \
Howard Sidney # 3 \	AMC 299902 \
Howard Sidney # 4 \	AMC 299903 \
HS # 5	AMC 295242
HS # 6	AMC 295243
HS # 7	AMC 295244
HS # 8	AMC 295245
Alison #1 ✓	AMC 312579 ✓
Lisa #1 ✓	AMC 312582 ✓
Meredith #1 ✓	AMC 312676
Nancie #1 ✓	AMC 312677
Susan #1 ✓	AMC 312678
Tracy #1 ✓	AMC 312679

Total claims: 14

9:00 A.M.
PHOENIX, ARIZONA

AUG 19 '93

RECEIVED
BLM, AZ STATE OFFICE

93 + 94 Rental
ENTERED IN COMPUTER
8/30/93 Serves

Exhibit "A"

Pedregosa Mountain
PML Lode Claims
Sections 18, 19, & 30, Township 21 South, Range 30 East
Cochise County, Arizona

Owner: Chemstar Lime Company
P.O. Box 121874
Fort Worth, Texas 76121-1874

<u>Claim Name</u>	<u>BLM Serial Number</u>
PML 28	AMC 319694
PML 29	AMC 319695
PML 30	AMC 319696
PML 31	AMC 319697
PML 32	AMC 319698
PML 33	AMC 319699
PML 34	AMC 319700
PML 35	AMC 319701
PML 36	AMC 319702
PML 37	AMC 319703
PML 38	AMC 319704
PML 56	AMC 319722
PML 57	AMC 319723
PML 58	AMC 319724
PML 59	AMC 319725
PML 60	AMC 319726
PML 61	AMC 319727

9:00 A.M.
PHOENIX, ARIZONA

Aug 19 '93

RECEIVED
BLM, AZ STATE OFFICE

93 & 94 Rental
ENTERED IN COMPUTER

8/30/93 *Slms*

Exhibit "A"

Lime Hill Lode Claims
Section 1, Township 24 South, Range 25 East
Cochise County, Arizona

Owner: Chemstar Lime Company
P.O. Box 121874
Fort Worth, Texas 76121-1874

<u>Claim Name</u>	<u>BLM Serial Number</u>
L H L 2	AMC 302834
L H L 3	AMC 302835
L H L 4	AMC 302836

Total claims: 3

RECEIVED
BLM, AZ STATE OFFICE
Aug 19 '93
9:00 A.M.
PHOENIX, ARIZONA

93 + 94 Renta'
ENTERED IN COMPUTER
8/30/93 Spruce

Exhibit "A"

Ray-Superior Project
AC Lode Claims

Sections 23, 24, 26, & 35, Township 2 South, Range 12 East,
Sections 19, 20, 29, 30, 31, & 32, Township 2 South, Range 13 East,
Section 1, Township 3 South, Range 12 East, and
Sections 5 & 6, Township 3 South, Range 13 East
Pinal County, Arizona

Owner: Chemstar Lime Company
P.O. Box 121874
Fort Worth, Texas 76121-1874

<u>Claim Name</u>	<u>BLM Serial Number</u>
AC 70	AMC 318701
AC 71	AMC 318702
AC 72	AMC 318703
AC 73	AMC 318704
AC 79	AMC 318710
AC 80	AMC 318711
AC 81	AMC 318712
AC 82	AMC 318713
AC 89	AMC 318720
AC 92	AMC 318723
AC 93	AMC 318724
AC 94	AMC 318725
AC 95	AMC 318726
AC 96	AMC 318727
AC 97	AMC 318728
AC 98	AMC 318729
AC 99	AMC 318730
AC 100	AMC 318731
AC 101	AMC 318732
AC 102	AMC 318733
AC 109	AMC 318740
AC 110	AMC 318741
AC 111	AMC 318742
AC 112	AMC 318743
AC 113	AMC 318744
AC 114	AMC 318745
AC 124	AMC 318755
AC 125	AMC 318756
AC 130	AMC 318761
AC 136	AMC 318767
AC 137	AMC 318768
AC 142	AMC 318773

93 + 94 Rental
ENTERED IN COMPUTER

8/30/93 Skires

9:00 A.M.
PHOENIX, ARIZONA

Aug 19 '93

RECEIVED
BLM, AZ STATE OFFICE

Exhibit "A"

Stardust Project
Sections 10 - 15, 23, & 24, Township 3 South, Range 15 East, G.&S.R.M.
Sections 18 & 19, Township 3 South, Range 16 East, G.&S.R.M.
Gila County, Arizona

Owner: Chemstar Lime Company
P.O. Box 121874
Fort Worth, Texas 76121-1874

<u>Claim Name</u>	<u>BLM Serial Number</u>
SDL 15 \	AMC 318816 \
SDL 16 \	AMC 318817 \
SDL 18 \	AMC 318819 \
SDL 19 \	AMC 318820 \
SDL 20 \	AMC 318821 \
SDL 28 /	AMC 318829 /
SDL 32 /	AMC 318833 /
SDL 40 \	AMC 318841 \
SDL 41 \	AMC 318842 \
SDL 43 /	AMC 318844 /
SDL 45 /	AMC 318846 /
SDL 56 /	AMC 318857 /
SDL 58 /	AMC 318859 /
SDL 60 /	AMC 318861 /
SDL 71 /	AMC 318872 /
SDL 72 /	AMC 318873 /
SDL 73 /	AMC 318874 /
SDL 74 /	AMC 318875 /
SDL 75 /	AMC 318876 /
SDL 89 /	AMC 318890 /
SDL 103 /	AMC 318904 /
SDL 114 /	AMC 318915 /
SDL 115 /	AMC 318916 /
SDL 116 /	AMC 318917 /
SDL 117 /	AMC 318918 /
SDL 118 /	AMC 318919 /
SDL 119 /	AMC 318920 /
SDL 129 /	AMC 318930 /
SDL 138 /	AMC 318939 /
SDL 139 /	AMC 318940 /
SDL 140 /	AMC 318941 /

93 294 Rental
ENTERED IN COMPUTER
8/30/93 Spurs

9:00 A.M.
PHOENIX, ARIZONA

Aug 19 '93

RECEIVED
BLM, AZ STATE OFFICE

Form 1370-41
(March 1984)

UNITED STATES
PARTMENT OF THE INTERIOR
BUREAU OF LAND MANAGEMENT

RECEIPT AND ACCOUNTING ADVICE

No. 1901017⁰⁴

WG/AZ

08/19/93

Subject: CLAIM RENTAL FEE 1993 & 1994 (102) 2 34 13
CLAIM RENTAL FEE 1994 (29) ✓

2 34 13

23,300.00

Applicant: CHEMICAL MANAGEMENT CO. INC
BOX 121874
FORT WORTH TX. 76121-1874

SAME CK.# 13184
817-732-8164

Remitter:

Assignor:

LEASE MANAGEMENT DATA NEW UPDATE PAYMENT

ORIGINAL SERIAL NO.	ASG.	TYPE	ST.	CTY.	FUND SYMBOL	ACRES/UNITS	RATE
AMC 318816, ET AL							

AMOUNT	ANV. DATE	EXP. DATE	BILL CYC.	S/C	DISTRICT	NEXT BILL	MISC. DATA	U of M	ACTUAL UNITS

ASSIGNMENT SERIAL NO.	ASG.	TYPE	ST.	CTY.	FUND SYMBOL	ACRES/UNITS	RATE

AMOUNT	ANV. DATE	EXP. DATE	BILL CYC.	S/C	DISTRICT	NEXT BILL	MISC. DATA	U of M	ACTUAL UNITS

APPLY REMITTANCE

ACTION	FUND SYMBOL	CTY.	AMOUNT
FILING FEE			
RENTAL			
UNEARNED			
REFUND			
TOTAL			
AMOUNT DUE			

Remarks:

BY:

DATE:

- Lease in Escrow?
- KGS?
- Auto Escalates?
- Auto Renew?

- Of Interest?
- Operating Rights?
- Operator
- Bond Filed?

FOR MMS USE ONLY

BILLEE	FOREST REFUGE
NUMBER	
OCS SECTION	
CODE	

CASE FOLDER COPY

After Recording Return To:
 Earl W. Abbott
 3841 Amador Way
 Reno, Nevada 89502

295242
 299902
 302812

SR
 GJ

AFFIDAVIT OF PERFORMANCE OF ANNUAL LABOR

STATE OF NEVADA)
) ss.
 County of Washoe)

Earl W. Abbott, being duly sworn, deposes and says that he is a citizen of the United States and more than eighteen years of age, resides at 3841 Amador Way, in Reno, Washoe County, Nevada, is personally acquainted with the unpatented placer mining claims listed below and located in Section 1, Township 24 South, Range 25 East, Cochise County, Arizona.

<u>Claim Name</u>	<u>Cochise County</u>		<u>BLM Serial Number</u>
	<u>Book</u>	<u>Page</u>	
Howard Sidney No. 3 } Howard Sidney No. 4 }	9102	1889	AMC 299902 } AMC 299903 }
HS #5 } HS #6 } HS #7 }	9102	1890	AMC 295242 } AMC 295243 } AMC 295244 }
HS #8 } LHP 1 } LHP 2 } LHP 3 }	9040	7204	
	9040	7205	
	9040	7206	
	9040	7207	AMC 295245 }
	9002	3323	AMC 302812 }
	9002	3324	AMC 302813 }
	9002	3325	AMC 302814 }

That between the 1st day of September, 1991, A.D. and 31st day of August, 1992, A.D., at least Nine Hundred Dollars (\$900.00) worth of work and improvements were done and performed upon said group of contiguous claims, not including the location of said claims. Such work and improvements were made by and at the expense of Chemstar Lime Company, owner of said claims, for the purpose of complying with the laws of the United States pertaining to assessment or annual work, and Steve Bell, Quarry Superintendent was the person employed by the owner and who labored upon said group of claims, did said work and improvements, the same being as follows, to wit: Drilling, blasting, mining, and processing rock upon the Howard Sidney No. 3 and Howard Sidney No. 4 claims, for the benefit of all of the claims in the group.

Earl W. Abbott
 Earl W. Abbott,
 Agent for Chemstar Lime Company

Subscribed and sworn before me
 this 10 day of December, 1992

Vicky Brough-Barron
 Notary Public



9:00 A.M.
 PHOENIX, ARIZONA

DEC 22 '92

RECEIVED
 B.L.M. AZ STATE OFFICE

EXHIBIT "A"

GCP Claims

**Secs. 33 & 34, Township 23 North, Range 25 East,
Cochise County, Arizona**


This detailed report is filed in compliance with the requirements of Title 30, United States Code, Section 28-1 for the GCP 1-14 claims, a contiguous group of 14 unpatented placer mining claims situated in Cochise County, State of Arizona.

The work consisted of a geologic survey and a geochemical survey involving geologic mapping and geochemical analysis of samples from all of the claims in the group, to evaluate the discovery of valuable mineral deposits located thereon and to assist in planning further exploration and development work. The work was performed during the period of August 8, 1992 to August 31, 1992 under the direct supervision of Jim Kelley, a geologist of 15 years experience in exploration with a degree from University of Texas at Arlington. The cost of the geologic survey exceeded Seven Hundred and 00/100 Dollars (\$700.00) and the cost of the geochemical survey exceeded Seven Hundred and 00/100 Dollars (\$700.00) and was paid for by the owner, Chemstar Lime Company of Fort Worth, Texas.

The basic findings of this study indicate that geologic and geochemical factors similar to other known high calcium limestone properties in the region occur within the boundaries of the subject mining claims. High calcium limestone within the subject claims is controlled by at least three factors, two of which are quite obvious, but the third is somewhat more subtle. However, all are of apparent equal importance.

An exploration-development program consisting of drilling, sampling, geological, geochemical, and geophysical studies has been under consideration for this property. All technical work and results are in the possession of and are considered to be the exclusive property of Chemstar Lime Company, the owner of the subject mining claims, with offices at 3724 Hulen Street, Fort Worth, Texas 76107-6815.

Respectfully submitted,



Earl W. Abbott,
Agent for Chemstar Lime Company

9:00 A.M.
PHOENIX, ARIZONA

DEC 22 '92

RECEIVED
B.I.M. AZ STATE OFFICE

EXHIBIT "A"

GCP Claims
Sec. 3, Township 24 North, Range 25 East,
Cochise County, Arizona


This detailed report is filed in compliance with the requirements of Title 30, United States Code, Section 28-1 for the GCP 15-18 claims, a contiguous group of 4 unpatented placer mining claims situated in Cochise County, State of Arizona.

The work consisted of a geologic survey and a geochemical survey involving geologic mapping and geochemical analysis of samples from all of the claims in the group, to evaluate the discovery of valuable mineral deposits located thereon and to assist in planning further exploration and development work. The work was performed during the period of August 8, 1992 to August 31, 1992 under the direct supervision of Jim Kelley, a geologist of 15 years experience in exploration with a degree from University of Texas at Arlington. The cost of the geologic survey exceeded Two Hundred and 00/100 Dollars (\$200.00) and the cost of the geochemical survey exceeded Two Hundred and 00/100 Dollars (\$200.00) and was paid for by the owner, Chemstar Lime Company of Fort Worth, Texas.

The basic findings of this study indicate that geologic and geochemical factors similar to other known high calcium limestone properties in the region occur within the boundaries of the subject mining claims. High calcium limestone within the subject claims is controlled by at least three factors, two of which are quite obvious, but the third is somewhat more subtle. However, all are of apparent equal importance.

An exploration-development program consisting of drilling, sampling, geological, geochemical, and geophysical studies has been under consideration for this property. All technical work and results are in the possession of and are considered to be the exclusive property of Chemstar Lime Company, the owner of the subject mining claims, with offices at 3724 Hulen Street, Fort Worth, Texas 76107-6815.

Respectfully submitted,



Earl W. Abbott,
Agent for Chemstar Lime Company

9:00 A.M.
PHOENIX, ARIZONA

DEC 22 '92

RECEIVED
B.L.M. AZ STATE OFFICE

After Recording Return To:

Earl W. Abbott
3841 Amador Way
Reno, Nevada 89502

AFFIDAVIT OF PERFORMANCE OF ANNUAL LABOR

STATE OF NEVADA)
) ss.
County of Washoe)

Earl W. Abbott, being duly sworn, deposes and says that he is a citizen of the United States and more than eighteen years of age, resides at 3841 Amador Way, in Reno, Washoe County, Nevada, is personally acquainted with the unpatented lode mining claims listed below and located in Section 1, Township 24 South, Range 25 East, Cochise County, Arizona.

<u>Claim Name</u>	<u>Cochise County</u>		<u>BLM Serial Number</u>
	<u>Book</u>	<u>Page</u>	
LHL 1 } Amended	9002	3344	AMC 302833
LHL 2 }	9002	3345	AMC 302834
LHL 3 }	9002	3346	AMC 302835
LHL 4 }	9002	3347	AMC 302836

That between the 1st day of September, 1991, A.D. and 31st day of August, 1992, A.D., at least Four Hundred Dollars (\$400.00) worth of work and improvements were done and performed upon said group of contiguous claims, not including the location of said claims. Such work and improvements were made by and at the expense of Chemstar Lime Company, owner of said claims, for the purpose of complying with the laws of the United States pertaining to assessment or annual work, and Steve Bell, Quarry Superintendent was the person employed by the owner and who labored upon said group of claims, did said work and improvements, the same being as follows, to wit: Drilling, blasting, mining, and processing rock upon the contiguous Howard Sidney No. 3 and Howard Sidney No. 4 unpatented placer claims, for the benefit of all of the claims in the group.

Earl W. Abbott
Earl W. Abbott,
Agent for Chemstar Lime Company

Subscribed and sworn before me
this 22 day of December, 1992

Demaris de B. Price
Notary Public

RECEIVED
B.L.M. AZ STATE OFFICE
Dec 22 '92
9:00 A.M.
PHOENIX, ARIZONA

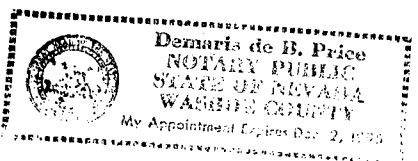
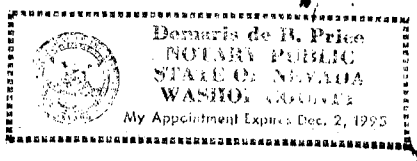


EXHIBIT "A"

GCL Claims
Secs. 33 & 34, Township 23 North, Range 25 East,
Cochise County, Arizona


This detailed report is filed in compliance with the requirements of Title 30, United States Code, Section 28-1 for the GCL 1-16 claims, a contiguous group of 16 unpatented lode mining claims situated in Cochise County, State of Arizona.

The work consisted of a geologic survey and a geochemical survey involving geologic mapping and geochemical analysis of samples from all of the claims in the group, to evaluate the discovery of valuable mineral deposits located thereon and to assist in planning further exploration and development work. The work was performed during the period of August 8, 1992 to August 31, 1992 under the direct supervision of Jim Kelley, a geologist of 15 years experience in exploration with a degree from University of Texas at Arlington. The cost of the geologic survey exceeded Eight Hundred and 00/100 Dollars (\$800.00) and the cost of the geochemical survey exceeded Eight Hundred and 00/100 Dollars (\$800.00) and was paid for by the owner, Chemstar Lime Company of Fort Worth, Texas.

The basic findings of this study indicate that geologic and geochemical factors similar to other known high calcium limestone properties in the region occur within the boundaries of the subject mining claims. High calcium limestone within the subject claims is controlled by at least three factors, two of which are quite obvious, but the third is somewhat more subtle. However, all are of apparent equal importance.

An exploration-development program consisting of drilling, sampling, geological, geochemical, and geophysical studies has been under consideration for this property. All technical work and results are in the possession of and are considered to be the exclusive property of Chemstar Lime Company, the owner of the subject mining claims, with offices at 3724 Hulen Street, Fort Worth, Texas 76107-6815.

Respectfully submitted,



Earl W. Abbott,
Agent for Chemstar Lime Company

9:00 A.M.
PHOENIX, ARIZONA

DEC 22 '92

RECEIVED
B.I.M. AZ STATE OFFICE

EXHIBIT "A"

GCL Claims
Sec. 3, Township 24 North, Range 25 East,
Cochise County, Arizona


This detailed report is filed in compliance with the requirements of Title 30, United States Code, Section 28-1 for the GCL 17-21 claims, a contiguous group of 5 unpatented lode mining claims situated in Cochise County, State of Arizona.

The work consisted of a geologic survey and a geochemical survey involving geologic mapping and geochemical analysis of samples from all of the claims in the group, to evaluate the discovery of valuable mineral deposits located thereon and to assist in planning further exploration and development work. The work was performed during the period of August 8, 1992 to August 31, 1992 under the direct supervision of Jim Kelley, a geologist of 15 years experience in exploration with a degree from University of Texas at Arlington. The cost of the geologic survey exceeded Two Hundred and 00/100 Dollars (\$200.00) and the cost of the geochemical survey exceeded Three Hundred and 00/100 Dollars (\$300.00) and was paid for by the owner, Chemstar Lime Company of Fort Worth, Texas.

The basic findings of this study indicate that geologic and geochemical factors similar to other known high calcium limestone properties in the region occur within the boundaries of the subject mining claims. High calcium limestone within the subject claims is controlled by at least three factors, two of which are quite obvious, but the third is somewhat more subtle. However, all are of apparent equal importance.

An exploration-development program consisting of drilling, sampling, geological, geochemical, and geophysical studies has been under consideration for this property. All technical work and results are in the possession of and are considered to be the exclusive property of Chemstar Lime Company, the owner of the subject mining claims, with offices at 3724 Hulen Street, Fort Worth, Texas 76107-6815.

Respectfully submitted,



Earl W. Abbott,
Agent for Chemstar Lime Company

9:00 A.M.
PHOENIX, ARIZONA

DEC 22 '92

RECEIVED
8:11 M. AZ STATE OFFICE

AFTER RECORDING RETURN TO:
STANLEY T. KRUKOWSKI
CHEMSTAR LIME COMPANY
BMI COMPLEX, P.O. BOX 127
HENDERSON, NV 89015

302812
312579
312676
299902
295242
SR
4

AFFIDAVIT OF ANNUAL ASSESSMENT WORK

STATE OF NEVADA
ss.
COUNTY OF CLARK

I, Stanley T. Krukowski, on behalf of Chemstar Lime Company, do hereby certify the following:

I. That, as required and authorized by 30 U.S.C. Sec. 28, A.R.S. Sec. 27-208 and C.F.R. Secs. 3833.2-1 (b) and 3833.2-2, labor was performed, improvements were made, or expenditures for labor or improvements were made having a value in excess of One Thousand Eight Hundred Dollars (U.S. \$1,800.00) on the contiguous unpatented Mining Claims listed in Exhibit "A" and situated in Sections 1 and 12, Township 24 South, Range 25 East and Sections 6 and 7, Township 24 South, Range 26 East, Cochise County, Arizona.

II. That such expenditures, work, or improvements were made in the amount of at least One Hundred Dollars per claim, by or at the expense of Chemstar Lime Company, whose current mailing address is BMI Complex, P.O. Box 127, Henderson, Nevada 89015, for the assessment year ending September 1, 1991.

III. That such labor or improvements were performed or supervised by Mike Eliassen, Plant Manager, Chemstar Lime Company, Route 1, Box 110, Douglas, Arizona 85607 on behalf of Chemstar Lime Company, BMI Complex, P.O. Box 127, Henderson, Nevada 89015.

IV. That said labor and improvements consisted of drilling, blasting, mining and processing rock. Such work was performed on unpatented mining claims LHP1 through LHP3, HS 3 and 4, Lisa No. 1, Susan No. 1, Meredith No. 1, Tracy No. 1, Nanci No. 1 and Alison No. 1 amended for the benefit of the group of contiguous mining claims listed in Exhibit "A" facilitating the development of the claims as a mine and the extraction of ore therefrom.

V. That each claim herein described is held and claimed by the owner for the valuable minerals contained therein, and the owner intends to continue development of each such claim, and that, as authorized and permitted by 43 U.S.C. Sec. 1744 (a), A.R.S. Sec. 27-208, and 43 C.F.R. Secs. 3833.2-1(b), 3833.2-3(a), and for each mining claim described above, NOTICE OF INTENTION TO HOLD THE MINING CLAIM is hereby given, and that, without reference to the performance of labor and making of improvements annually or the filing of this Affidavit as evidence thereof, the owner intends to hold and develop each such claim as authorized by the General Mining Law of 1872, as amended. 30 U.S.C. Secs. 22 et. seq.

Stanley T. Krukowski
Stanley T. Krukowski
Geologist for Chemstar Lime Company

RECEIVED
BLM AZ STATE OFFICE
Dec 23 '91
9:00 AM
PHOENIX, ARIZONA

Subscribed and sworn before me
this 9th day of December, 1991.

Cathleen E. Harris
Notary Public




EXHIBIT "A"

MINING CLAIM

AMC #

Alison No. 1 Amended ✓
 Nanci No. 1
 Tracy No. 1
 Meredith No. 1
 Susan No. 1
 Lisa No. 1 ✓
 Howard Sidney No. 1 }
 Howard Sidney No. 2 }
 HS #3 }
 HS #4 }
 HS #5)
 HS #6)
 HS #7)
 HS #8)
 LHP -1)
 LHP -2)
 LHP -3)

312579 ✓
~~312676~~ : 312677
~~312677~~ : 312679
~~312678~~ : 312676
~~312679~~ : 312678
 312582 ✓
 312580 ✓
 312581 ✓
 299902 ✓
 299903 ✓
 295242 ✓
 295243 ✓
 295244 ✓
 295245 ✓
 302812 ✓
 302813 ✓
 302814 ✓

312676 - Meredith No. 1
 312677 - Nanci #1
 312678 - Susan #1
 312679 - Tracy #1

RECEIVED
 BLM, AZ STATE OFFICE
 DEC 23 '91
 9:00 AM
 PHOENIX, ARIZONA



FEE # 911225068
 OFFICIAL RECORDS
 COCHISE COUNTY
 DATE 12/12/91 HOUR 4

REQUEST OF
 CHEMSTAR LIME CO
 CHRISTINE RHODES-RECORDER
 FEE : 15.00 PAGES : 2

911225068
 CHEMSTAR LIME CO
 BOX 127
 HENDERSON , NV. 89015

911225068

DEC 12 1991 4PM RECEIVED
5 X HBLM.AZ STATE OFFICE
DEC 23 1991
PHOENIX, ARIZONA

AFTER RECORDING RETURN TO:
STANLEY T. KRUKOWSKI
CHEMSTAR LIME COMPANY
BMI COMPLEX, P.O. BOX 127
HENDERSON, NV 89015

AFFIDAVIT OF ANNUAL ASSESSMENT WORK

STATE OF NEVADA

ss.

COUNTY OF CLARK

I, Stanley T. Krukowski, on behalf of Chemstar Lime Company, do hereby certify the following:

I. That, as required and authorized by 30 U.S.C. Sec. 28, A.R.S. Sec. 27-208 and C.F.R. Secs. 3833.2-1 (b) and 3833.2-2, labor was performed, improvements were made, or expenditures for labor or improvements were made having a value in excess of One Thousand Six Hundred Dollars (U.S. \$1,600.00) on the contiguous unpatented GCP Placer Claims listed in Exhibit "A" and situated in Sections 33 and 34, Township 23 South, Range 25 East, Cochise County, Arizona.

II. That such expenditures, work, or improvements were made in the amount of at least One Hundred Dollars per claim, by or at the expense of Chemstar Lime Company, whose current mailing address is BMI Complex, P.O. Box 127, Henderson, Nevada 89015, for the assessment year ending September 1, 1991.

III. That such labor or improvements were performed or supervised by Steve Bell, Chemstar Lime Company, Route 1, Box 110, Douglas, Arizona 85607 on behalf of Chemstar Lime Company, BMI Complex, P.O. Box 127, Henderson, Nevada 89015.

IV. That said labor and improvements consisted of a drilling program and related activities performed on placer claims GCP 1 through GCP 4, GCP 9, GCP 12 and 13, for the benefit of the group facilitating the development of the claims as a mine and the extraction of ore therefrom.

V. That each claim herein described is held and claimed by the owner for the valuable minerals contained therein, and the owner intends to continue development of each such claim, and that, as authorized and permitted by 43 U.S.C. Sec. 1744 (a), A.R.S. Sec. 27-208, and 43 C.F.R. Secs. 3833.2-1(b), 3833.2-3(a), and for each mining claim described above, NOTICE OF INTENTION TO HOLD THE MINING CLAIM is hereby given, and that, without reference to the performance of labor and making of improvements annually or the filing of this Affidavit as evidence thereof, the owner intends to hold and develop each such claim as authorized by the General Mining Law of 1872, as amended. 30 U.S.C. Secs. 22 et. seq.

Stanley T. Krukowski
Stanley T. Krukowski
Geologist for Chemstar Lime Company

Subscribed and sworn before me
this 9th day of December, 1991.

Cathleen E. Harris
Notary Public




EXHIBIT "A"

MINING CLAIM

AMC #

GCP -1 }
 GCP -2 }
 GCP -3 }
 GCP -4 }
 GCP -5 }
 GCP -6 }
 GCP -7 }
 GCP -8 }
 GCP -9 }
 GCP-10 }
 GCP-11 }
 GCP-12 }
 GCP-13 }
 GCP-14 }

302815 }
 302816 }
 302817 }
 302818 }
 302819 }
 302820 }
 302821 }
 302822 }
 302823 }
 302824 }
 302825 }
 302826 }
 302827 }
 302828 }

RECEIVED
 BLM-AZ STATE OFFICE
 Dec 23 '91
 900 ALLEGRA
 PHOENIX, ARIZONA



FEE # 911225065
 OFFICIAL RECORDS
 COCHISE COUNTY
 DATE 12/12/91 HOUR 4

REQUEST OF
 CHEMSTAR LIME CO
 CHRISTINE RHODES-RECORDER
 FEE : 15.00 PAGES : 2

911225065
 CHEMSTAR LIME CO
 BOX 127
 HENDERSON , NV. 89015

911225065

AFTER RECORDING RETURN TO:

STANLEY T. KRUKOWSKI
CHEMSTAR LIME COMPANY
BMI COMPLEX, P.O. BOX 127
HENDERSON, NV 89015

AFFIDAVIT OF ANNUAL ASSESSMENT WORK

STATE OF NEVADA

ss.

COUNTY OF CLARK

I, Stanley T. Krukowski, on behalf of Chemstar Lime Company, do hereby certify the following:

I. That, as required and authorized by 30 U.S.C. Sec. 28, A.R.S. Sec. 27-208 and C.F.R. Secs. 3833.2-1 (b) and 3833.2-2, labor was performed, improvements were made, or expenditures for labor or improvements were made having a value in excess of Five Hundred Dollars (U.S. \$500.00) on the contiguous unpatented GCP Placer Claims listed in Exhibit "A" and situated in Section 3, Township 24 South, Range 25 East, Cochise County, Arizona.

II. That such expenditures, work, or improvements were made in the amount of at least One Hundred Dollars per claim, by or at the expense of Chemstar Lime Company, whose current mailing address is BMI Complex, P.O. Box 127, Henderson, Nevada 89015, for the assessment year ending September 1, 1991.

III. That such labor or improvements were performed or supervised by Steve Bell, Chemstar Lime Company, Route 1, Box 110, Douglas, Arizona 85607 on behalf of Chemstar Lime Company, BMI Complex, P.O. Box 127, Henderson, Nevada 89015.

IV. That said labor and improvements consisted of a drilling program and related activities performed on placer claims GCP 15 and GCP 18 for the benefit of the group facilitating the development of the claims as a mine and the extraction of ore therefrom.

V. That each claim herein described is held and claimed by the owner for the valuable minerals contained therein, and the owner intends to continue development of each such claim, and that, as authorized and permitted by 43 U.S.C. Sec. 1744 (a), A.R.S. Sec. 27-208, and 43 C.F.R. Secs. 3833.2-1(b), 3833.2-3(a), and for each mining claim described above, NOTICE OF INTENTION TO HOLD THE MINING CLAIM is hereby given, and that, without reference to the performance of labor and making of improvements annually or the filing of this Affidavit as evidence thereof, the owner intends to hold and develop each such claim as authorized by the General Mining Law of 1872, as amended. 30 U.S.C. Secs. 22 et. seq.

Stanley T. Krukowski

Stanley T. Krukowski
Geologist for Chemstar Lime Company

RECEIVED
BLM, AZ STATE OFFICE
DEC 23 '91
9:00 AM
PHOENIX, ARIZONA

Subscribed and sworn before me
this 9th day of December, 1991.

Cathleen E. Harris
Notary Public




EXHIBIT "A"

MINING CLAIM

AMC #

GCP -15)
GCP -16)
GCP -17)
GCP -18)

302829)
302830)
302831)
302832 .

300 SOUTH
PHOENIX, ARIZONA

RECEIVED
BLM AZ STATE OFFICE
DEC 23 '91



FEE # 911225067
OFFICIAL RECORDS
COCHISE COUNTY
DATE 12/12/91 HOUR 4

911225067

REQUEST OF
CHEMSTAR LIME CO
CHRISTINE RHODES-RECORDER
FEE : 15.00 PAGES : 2

CHEMSTAR LIME CO
BOX 127
HENDERSON , NV. 89015

911225067

AFTER RECORDING RETURN TO:

STANLEY T. KRUKOWSKI
CHEMSTAR LIME COMPANY
BMI COMPLEX, P.O. BOX 127
HENDERSON, NV 89015

AFFIDAVIT OF ANNUAL ASSESSMENT WORK

STATE OF NEVADA

ss.

COUNTY OF CLARK

I, Stanley T. Krukowski, on behalf of Chemstar Lime Company, do hereby certify the following:

I. That, as required and authorized by 30 U.S.C. Sec. 28, A.R.S. Sec. 27-208 and C.F.R. Secs. 3833.2-1 (b) and 3833.2-2, labor was performed, improvements were made, or expenditures for labor or improvements were made having a value in excess of One Thousand Eight Hundred Dollars (U.S. \$1,800.00) on the contiguous unpatented Mining Claims listed in Exhibit "A" and situated in Sections 1 and 12, Township 24 South, Range 25 East and Sections 6 and 7, Township 24 South, Range 26 East, Cochise County, Arizona.

II. That such expenditures, work, or improvements were made in the amount of at least One Hundred Dollars per claim, by or at the expense of Chemstar Lime Company, whose current mailing address is BMI Complex, P.O. Box 127, Henderson, Nevada 89015, for the assessment year ending September 1, 1991.

III. That such labor or improvements were performed or supervised by Mike Eliassen, Plant Manager, Chemstar Lime Company, Route 1, Box 110, Douglas, Arizona 85607 on behalf of Chemstar Lime Company, BMI Complex, P.O. Box 127, Henderson, Nevada 89015.

IV. That said labor and improvements consisted of drilling, blasting, mining and processing rock. Such work was performed on unpatented mining claims LHL 1 through LHL 4, HS 3 and 4, Lisa No. 1, Susan No. 1, Meredith No. 1, Tracy No. 1, Nanci No. 1 and Alison No. 1 amended for the benefit of the group of contiguous unpatented mining claims listed in Exhibit "A" facilitating the development of the claims as a mine and the extraction of ore therefrom.

V. That each claim herein described is held and claimed by the owner for the valuable minerals contained therein, and the owner intends to continue development of each such claim, and that, as authorized and permitted by 43 U.S.C. Sec. 1744 (a), A.R.S. Sec. 27-208, and 43 C.F.R. Secs. 3833.2-1(b), 3833.2-3(a), and for each mining claim described above, NOTICE OF INTENTION TO HOLD THE MINING CLAIM is hereby given, and that, without reference to the performance of labor and making of improvements annually or the filing of this Affidavit as evidence thereof, the owner intends to hold and develop each such claim as authorized by the General Mining Law of 1872, as amended. 30 U.S.C. Secs. 22 et. seq.

Stanley T. Krukowski

Stanley T. Krukowski
Geologist for Chemstar Lime Company

900 AM
PHOENIX, ARIZONA

DEC 23 '91

RECEIVED
BLM, AZ STATE OFFICE

Subscribed and sworn before me
this 9th day of December, 1991.

Cathleen E. Harris
Notary Public




EXHIBIT "A"

MINING CLAIM

AMC #

- ✓ Alison No. 1 Amended
- ✓ Nanci No. 1
- ✓ Tracy No. 1
- ✓ Meredith No. 1
- ✓ Susan No. 1
- ✓ Lisa No. 1
- ✓ Howard Sidney No. 1
- ✓ Howard Sidney No. 2
- ✓ HS #3
- ✓ HS #4
- ✓ HS #5
- ✓ HS #6
- ✓ HS #7
- ✓ HS #8
- LHL -1 Amended)
- LHL -2)
- LHL -3)
- LHL -4)

- 312579
- 312676
- 312677
- 312678
- 312679
- 312582
- 312580
- 312581
- 299902
- 299903
- 295242
- 295243
- 295244
- 295245
- 302833
- 203834
- 302835
- 302836

duplicate

9100 A.M.
PHOENIX, ARIZONA

DEC 23 '91

RECEIVED
BLM, AZ STATE OFFICE



FEE # 911225069
 OFFICIAL RECORDS
 COCHISE COUNTY
 DATE 12/12/91 HOUR 4

REQUEST OF
 CHEMSTAR LIME CO
 CHRISTINE RHODES-RECORDER
 FEE : 15.00 PAGES : 2

911225069
 CHEMSTAR LIME CO
 BOX 127
 HENDERSON , NV. 89015

911225069

DEC 16 1991 4PM
RECEIVED
B.L.M. STATE OFFICE
DEC 23 '91
302812
312579
312676
299902
SS. 295242
SR

AFTER RECORDING RETURN TO:
STANLEY T. KRUKOWSKI
CHEMSTAR LIME COMPANY
BMI COMPLEX, P.O. BOX 127
HENDERSON, NV 89015

AFFIDAVIT OF ANNUAL ASSESSMENT WORK

STATE OF NEVADA
COUNTY OF CLARK

I, Stanley T. Krukowski, on behalf of Chemstar Lime Company, do hereby certify the following:

I. That, as required and authorized by 30 U.S.C. Sec. 28, A.R.S. Sec. 27-208 and C.F.R. Secs. 3833.2-1 (b) and 3833.2-2, labor was performed, improvements were made, or expenditures for labor or improvements were made having a value in excess of One Thousand Six Hundred Dollars (U.S. \$1,600.00) on the contiguous unpatented GCL Lode Claims listed in Exhibit "A" and situated in Sections 33 and 34, Township 23 South, Range 25 East, Cochise County, Arizona.

II. That such expenditures, work, or improvements were made in the amount of at least One Hundred Dollars per claim, by or at the expense of Chemstar Lime Company, whose current mailing address is BMI Complex, P.O. Box 127, Henderson, Nevada 89015, for the assessment year ending September 1, 1991.

III. That such labor or improvements were performed or supervised by Steve Bell, Chemstar Lime Company, Route 1, Box 110, Douglas, Arizona 85607 on behalf of Chemstar Lime Company, BMI Complex, P.O. Box 127, Henderson, Nevada 89015.

IV. That said labor and improvements consisted of a drilling program and related activities performed on lode claims GCL 1 through GCL 4, GCL 10 and GCL 11, and GCL 14 and GCL 15 for the benefit of the group facilitating the development of the claims as a mine and the extraction of ore therefrom.

V. That each claim herein described is held and claimed by the owner for the valuable minerals contained therein, and the owner intends to continue development of each such claim, and that, as authorized and permitted by 43 U.S.C. Sec. 1744 (a), A.R.S. Sec. 27-208, and 43 C.F.R. Secs. 3833.2-1(b), 3833.2-3(a), and for each mining claim described above, NOTICE OF INTENTION TO HOLD THE MINING CLAIM is hereby given, and that, without reference to the performance of labor and making of improvements annually or the filing of this Affidavit as evidence thereof, the owner intends to hold and develop each such claim as authorized by the General Mining Law of 1872, as amended. 30 U.S.C. Secs. 22 et. seq.

Stanley T. Krukowski
Stanley T. Krukowski
Geologist for Chemstar Lime Company

Subscribed and sworn before me
this 9th day of December, 1991.

Cathleen E. Harris
Notary Public




EXHIBIT "A"

MINING CLAIM

AMC #

GCL -1
GCL -2
GCL -3
GCL -4
GCL -5
GCL -6
GCL -7
GCL -8
GCL -9
GCL-10
GCL-11
GCL-12
GCL-13
GCL-14
GCL-15
GCL-16

302837
302838
302839
302840
302841
302842
302843
302844
302845
302846
302847
302848
302849
302850
302851
302852

RECEIVED
BLM. ARIZONA
Dec 23 1991
PHOENIX, ARIZONA



FEE # 911225064
OFFICIAL RECORDS
COCHISE COUNTY
DATE HOUR
12/12/91 4

REQUEST OF
CHEMSTAR LIME CO
CHRISTINE RHODES-RECORDER
FEE : 15.00 PAGES : 2

911225064

AFTER RECORDING RETURN TO:

STANLEY T. KRUKOWSKI
CHEMSTAR LIME COMPANY
BMI COMPLEX, P.O. BOX 127
HENDERSON, NV 89015

AFFIDAVIT OF ANNUAL ASSESSMENT WORK

STATE OF NEVADA

SS.

COUNTY OF CLARK

I, Stanley T. Krukowski, on behalf of Chemstar Lime Company, do hereby certify the following:

I. That, as required and authorized by 30 U.S.C. Sec. 28, A.R.S. Sec. 27-208 and C.F.R. Secs. 3833.2-1 (b) and 3833.2-2, labor was performed, improvements were made, or expenditures for labor or improvements were made having a value in excess of Five Hundred Dollars (U.S. \$500.00) on the contiguous unpatented GCL Lode Claims listed in Exhibit "A" and situated in Section 3, Township 24 South, Range 25 East, Cochise County, Arizona.

II. That such expenditures, work, or improvements were made in the amount of at least One Hundred Dollars per claim, by or at the expense of Chemstar Lime Company, whose current mailing address is BMI Complex, P.O. Box 127, Henderson, Nevada 89015, for the assessment year ending September 1, 1991.

III. That such labor or improvements were performed or supervised by Steve Bell, Chemstar Lime Company, Route 1, Box 110, Douglas, Arizona 85607 on behalf of Chemstar Lime Company, BMI Complex, P.O. Box 127, Henderson, Nevada 89015.

IV. That said labor and improvements consisted of a drilling program and related activities performed on lode claims GCL 17 and GCL 21 for the benefit of the group facilitating the development of the claims as a mine and the extraction of ore therefrom.

V. That each claim herein described is held and claimed by the owner for the valuable minerals contained therein, and the owner intends to continue development of each such claim, and that, as authorized and permitted by 43 U.S.C. Sec. 1744 (a), A.R.S. Sec. 27-208, and 43 C.F.R. Secs. 3833.2-1(b), 3833.2-3(a), and for each mining claim described above, NOTICE OF INTENTION TO HOLD THE MINING CLAIM is hereby given, and that, without reference to the performance of labor and making of improvements annually or the filing of this Affidavit as evidence thereof, the owner intends to hold and develop each such claim as authorized by the General Mining Law of 1872, as amended. 30 U.S.C. Secs. 22 et. seq.

Stanley T. Krukowski

Stanley T. Krukowski
Geologist for Chemstar Lime Company

9:00 AM
PHOENIX, ARIZONA

Dec 23 '91

RECEIVED
BLM, AZ STATE OFFICE

Subscribed and sworn before me
this 9th day of December, 1991.

Cathleen E. Harris
Notary Public




EXHIBIT "A"

MINING CLAIM

AMC #

GCL -17 }
GCL -18 }
GCL -19 }
GCL -20 }
GCL -21 }

302853 }
302854 }
302855 }
302856 }
302857 }

RECEIVED
STATE OFFICE
DEC 23 1991
9:00 AM
PHOENIX, ARIZONA



FEE # 911225066
OFFICIAL RECORDS
COCHISE COUNTY
DATE 12/12/91 HOUR 4

REQUEST OF
CHEMSTAR LIME CO
CHRISTINE RHODES-RECORDER
FEE : 15.00 PAGES : 2

911225066
CHEMSTAR LIME CO
BOX 127
HENDERSON , NV. 89015

911225066

UNITED STATES
DEPARTMENT OF THE INTERIOR
BUREAU OF LAND MANAGEMENT

RECEIPT AND ACCOUNTING ADVICE

NO. 1718483

SM/AZ

12/24/91

Subject: AFFIDAVITS OF ASSESSMENT WORK (60)

2 11 12
2 11 08

300.00
70.00

Applicant:

CHEMSTAR INC.
BMI COMPLEX
P. O. BOX 127
HENDERSON, NV 89015

SAME - CK #1832

Remitter: 565-3833

Assignor:

LEASE MANAGEMENT DATA										
<input type="checkbox"/> NEW <input type="checkbox"/> UPDATE <input type="checkbox"/> PAYMENT										
ORIGINAL SERIAL NO.	ASG.	TYPE	ST.	CTY.	FUND SYMBOL				ACRES/UNITS	RATE
AMC 302837, ET AL										
AMOUNT	ANV. DATE	EXP. DATE	BILL CYC.	S/C	DISTRICT	NEXT BILL	MISC. DATA	U of M	ACTUAL UNITS	
ASSIGNMENT SERIAL NO.	ASG.	TYPE	ST.	CTY.	FUND SYMBOL				ACRES/UNITS	RATE
AMOUNT	ANV. DATE	EXP. DATE	BILL CYC.	S/C	DISTRICT	NEXT BILL	MISC. DATA	U of M	ACTUAL UNITS	

APPLY REMITTANCE			
ACTION	FUND SYMBOL	CTY.	AMOUNT
FILING FEE			
RENTAL			
UNEARNED			
REFUND			70.00
TOTAL			
AMOUNT DUE			

Remarks:

*overpayment
duplicates*

ACK. sqm

BY: *Tom Rintey* DATE: 12-26-91

Lease in Escrow?
 KGS?
 Auto Escalates?
 Auto Renew?

Of Interest?
 Operating Rights?
 Operator
 Bond Filed?

FOR MMS USE ONLY

BILLEE	FOREST REFUGE
NUMBER	
OCS SECTION	
CODE	

CHEMSTAR LIME

CHEMSTAR, Inc.
P.O. Box 127
BMI Complex
Henderson, NV 89015
702-565-3833 FAX 702-565-7473

December 20, 1991

Bureau of Land Management
Arizona State Office
3707 North 7th Street
Public Room, Third Floor
Phoenix, Arizona 85014

RECEIVED
B.L.M. AZ STATE OFFICE
DEC 23 '91
9:00 AM
PHOENIX, ARIZONA

Attention: Chief, Lands and Minerals Offices

Re: Affidavit of Annual Assessment Work

Enclosed please find our check in the amount of \$370.00 to cover the cost to record the enclosed Affidavits of Annual Assessment. There is a total of 74 claims.

Please return the recorded copies to our office at the address listed on the documents.

If there are any questions please contact me at (702) 565-3833. Thank you for your assistance.

Sincerely,



Pamela S. Villareal
CHEMSTAR LIME COMPANY

Enclosures

cc: file

NOTICE!!

These documents have been scanned!

Do not place un-scanned documents beneath this notice!

Do not remove this notice from this file!

GPO Jacket No. 560-102
Print Order 61540
Rise Business Services, LLC
Job=AZ15 8/2/2019



Box Number= AZ15193



Claim Begin-End: AMC302812-AMC302857

5 Miscellaneous



AZ15193-7

AMC300253-AMC303011

**NO
DOCUMENTS
FOUND**

NO DOCUMENTS FOUND
NO DOCUMENTS FOUND

NOTICE!!

These documents have been scanned!

Do not place un-scanned documents beneath this notice!

Do not remove this notice from this file!

GPO Jacket No. 560-102
Print Order 61540
Rise Business Services, LLC
Job=AZ15 8/2/2019



Box Number= AZ15193



Claim Begin-End: AMC302812-AMC302857

6 Location Notices-Amendments and Supporting Documents



AZ15193-7

AMC300253-AMC303011

MINING CLAIMS MILL OR TUNNEL SITES
STATUS REPORT

* Lead Serial No. A MC 302812

* Lode Claims 25

Placer Claims 21

Association Placers _____

Not Enough Locators _____

Mill Sites _____

Tunnel Sites _____

* Relocations yes

orig. were by CAN-AM

* Timely Filed _____

* Fee: Correct yes

Shortage _____

Overage _____

Refund Authorized _____

* Over-the-Counter _____

Mail ✓

* Township(s) 24S 23S

* Range(s) 25E 25E

* Section(s) 1,3 33,34

26,27

* General Jurisdiction of:
BLM X National Forest _____

* Code 669
STATUS CHECKED: MTP X ORCA X BY VR

* PRIVATE/STATE Surface (Code 880 SX)

LHP #1, 2, 3.

GCL# 12, 13, 14, 15, 16

GCP# 5, 6, 7, 8, 9, 10 = SRHE

* Claims Partially Void: Fee ✓ Withdrawn _____

GCL# 1, 17, 18, 19, 20, 21

* Claims Void: Fee _____ Withdrawn _____

~~GCL# 17, 18, 19~~
~~Subject to PL-359~~
~~(not marked)~~ Rev. 1981



United States Department of the Interior

BUREAU OF LAND MANAGEMENT
ARIZONA STATE OFFICE
3707 N. 7TH STREET
P.O. BOX 16563
PHOENIX, ARIZONA 85011

(602) 640-5550

April 2, 1990



IN REPLY REFER TO:
(922-LC)
0012M
A MC 302812

TR
Lh

Chemstar, Inc.
Rt. 1, Box 110
Douglas, AZ 85607

The regulations in 43 CFR 3833.1-2(b)(5)(i) require that a legal description shall be furnished for all claims or sites located on surveyed or unsurveyed lands. The description should include the township, range, and section and the location of each claim within a 160-acre quadrant of a section (quarter section). Please provide this information so we may properly note our records for

xxx In processing your claims we find that the description shown on the map and that given on the location notice do not agree. Please verify the correct description so we may properly note our records for LHL 1, A MC 302833 - the notice has the NE $\frac{1}{4}$ sec. 1 for location; the map depicts the N $\frac{1}{2}$. GCL 1, A MC 302837 - the notice has the NE $\frac{1}{4}$ sec. 33 for location; the map depicts the claim is also located within the SE $\frac{1}{4}$ sec. 28, NW $\frac{1}{4}$ sec. 34, and SW $\frac{1}{4}$ sec. 27. GCL 2, A MC 302838 and GCL 3, A MC 302839 - the notice have the NE $\frac{1}{4}$ sec. 33 for location; the maps depict the claims are also located within the NW $\frac{1}{4}$ sec. 34. GCL 12, A MC 302848 - the notice has the NE $\frac{1}{4}$ sec. 33 for location; the map depicts the claim is located within the SE $\frac{1}{4}$ sec. 33 and SW $\frac{1}{4}$ sec. 34. GCL 21, A MC 302857 - the notice has the NE $\frac{1}{4}$ sec. 3 for location; the map depicts the E $\frac{1}{2}$ sec. 3. WE HAVE ENTERED THE DESCRIPTIONS ONTO OUR RECORD ACCORDING TO THE MAPS.

You may want to amend your mining claims to protect your rights. Amendments to previously recorded notices of location shall be accompanied by a nonrefundable service charge of \$5 for each claim. Amendments should also be recorded with the County Recorder's Office.

Please include your A MC serial numbers on all correspondence.

Sincerely,

Alan Rabinoff

Alan Rabinoff
Chief, Branch of
Mining Law Administration



CHEMSTAR, Inc.
Rt 1, Box 110
Douglas, AZ 85607
602-364-2429 FAX 602-364-2706

March 20, 1990

Az. State Office
Bureau of Land Management
3707 N. 7th Street
Phoenix, Az. 85014

The enclosed are replacement claims for the following:

Six Cousins	#1	AMC 278757
"	" #2	AMC 278758
"	" #3	AMC 278759
"	" #4	AMC 278760
"	" #5	AMC 278761
"	" #6	AMC 278762
"	" #7	AMC 278763
"	: #8	AMC 278764

Lime Hill Placer Claims AMC 278756

Enclosed you will find a check for \$460.00 to cover the recording fees.

Mike Eliassen
Plant Manager

ME:ko

RECEIVED
B.L.M. AZ STATE OFFICE

MAR 22 1990

7:45 A.M.
PHOENIX, ARIZONA



MAR 22 1990

Notice of Mining Location

LODE CLAIM

7:45 A.M.
PHOENIX, ARIZONA

TO ALL WHOM IT MAY CONCERN:

This Mining Claim, the name of which is the L H L - 2

Mining Claim, situate on land belonging to the United States of America, and in which there are valuable mineral deposits, was entered upon and located for the purpose of exploration and purchase by CHEMSTAR, INC. Douglas Plant, Rt. 1, Box 110, DOUGLAS, Az 85607
a US Corporation,

the undersigned, on the 10th day of February, 1990

The length of this claim is 1500 feet and I claim 10 feet in a Southerly direction and 1490 feet in a Northerly direction from the center of the discovery shaft, at which this notice is posted, lengthwise of the claim together with 300 feet in width of the surface grounds, on each side of the center of said claim. The general course of the lode deposit and premises is from the South to the North

The claim is situated and located in the Douglas Mining District, in Cochise county, in the State of Arizona, about 2600 feet in a South Westerly direction from the NE corner of Sec. 1, T24S, R25E, G&RSM

The surface boundaries of the claim are marked upon the ground as follows:

Beginning at a Post
at a point in a Southerly direction 10 feet from the discovery shaft (at which this notice is posted), being in the center of the South end line of said claim; thence West 300 feet to a Post, being the South-West corner of said claim; thence North 1500 feet to a Post being at the North-West corner of said claim; thence East 300 feet to a Post at the center of the North end of this claim; thence East 300 feet to a Post, being at the North-East corner of said claim; thence South 1500 feet to a Post at the South-east corner of said claim; thence West 300 feet to the place of beginning.

Dated and posted on the ground this 10th day of February, 1990

Witness

Michael Elms
Plant Manager
Locator(s)

STATE OF ARIZONA }
COUNTY OF } ss.

Witness my hand and official seal
the day and year aforesaid.

I hereby certify that the within instrument was filed and recorded at request of.....

County Recorder.

By
Deputy Recorder.

on at

Fee \$1.00

Indexed	Photostat Compared	Blotted
---------	--------------------	---------

.....M, Docket.....

Page..... **900203345**

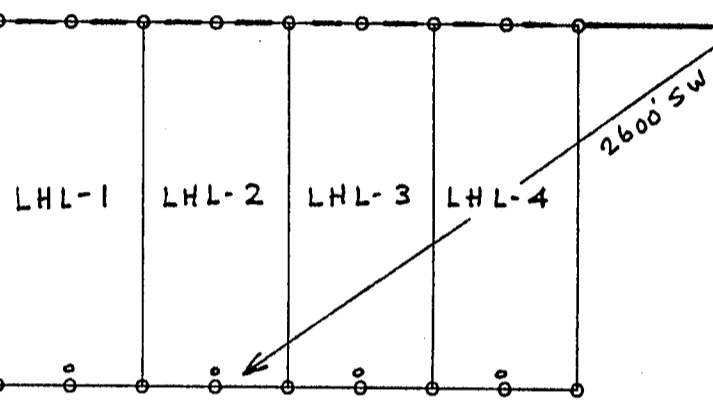
AHC 302834

RECEIVED
B.L.M. AZ STATE OFFICE

MAR 22 1990

7:45 A.M.
PHOENIX, ARIZONA

T23S R25E



T24S R25E

A M C 302834

SCALE 1"=800'

SEC. 1

LODE CLAIMS
COCHISE COUNTY



FEE # 900203345
OFFICIAL RECORDS
COCHISE COUNTY
DATE HOUR
02/22/90 8

900203345

REQUEST OF
CAN AM-CHEMSTAR
CHRISTINE RHODES-RECORDER

FEE : 9.00 PAGES : 2

Notice of Mining Location

LODE CLAIM

MAR 22 1990
7:45 A.M.
PHOENIX, ARIZONA

TO ALL WHOM IT MAY CONCERN:

This Mining Claim, the name of which is the..... L.H.L. - 3.....
Mining Claim, situate on land belonging to the United States of America, and in which there are valuable mineral deposits, was entered upon and located for the purpose of exploration and purchase by
CHEMSTAR, INC. Douglas Plant, Rt. 1, Box 110, DOUGLAS, Az 85607
.....
a US Corporation,

the undersigned, on the 10th day of February, 19 90
The length of this claim is 1500 feet and I claim 10 feet in
a Southerly direction and 1490 feet in a Northerly direction from
the center of the discovery shaft, at which this notice is posted, lengthwise of the claim together
with 300 feet in width of the surface grounds, on each side of the center of said
claim. The general course of the lode deposit and premises is from the South
to the North

The claim is situated and located in the Douglas Mining District, in
Cochise county, in the State of Arizona, about 2000 Feet
in a South Westerly direction from
the NE Corner of Sec. 1, T24S, R25E, G&SRM

The surface boundaries of the claim are marked upon the ground as follows:
Beginning at a Post
at a point in a Southerly direction 10 feet from
the discovery shaft (at which this notice is posted), being in the center of the South
end line of said claim; thence West 300 feet to a Post
....., being the South-West corner of said claim;
thence North 1500 feet to a Post being at the
North-West corner of said claim; thence East 300 feet
to a Post at the center of the North end of this claim;
thence East 300 feet to a Post, being at the
North-East corner of said claim; thence South 1500 feet
to a Post at the South-east corner of said claim;
thence West 300 feet to the place of beginning.

Dated and posted on the ground this 10th day of February, 19 90
Michael Elmer
.....
.....
Witness Plant Manager
Locator(s)

STATE OF ARIZONA }
COUNTY OF } ss.

Witness my hand and official seal
the day and year aforesaid.

I hereby certify that the within instrument was filed and recorded at
request of.....

County Recorder.

By
Deputy Recorder.

on at
.....M, Docket.....

Fee \$1.00

Indexed	Photostat Compared	Blotted
---------	-----------------------	---------

Page..... **900203346**

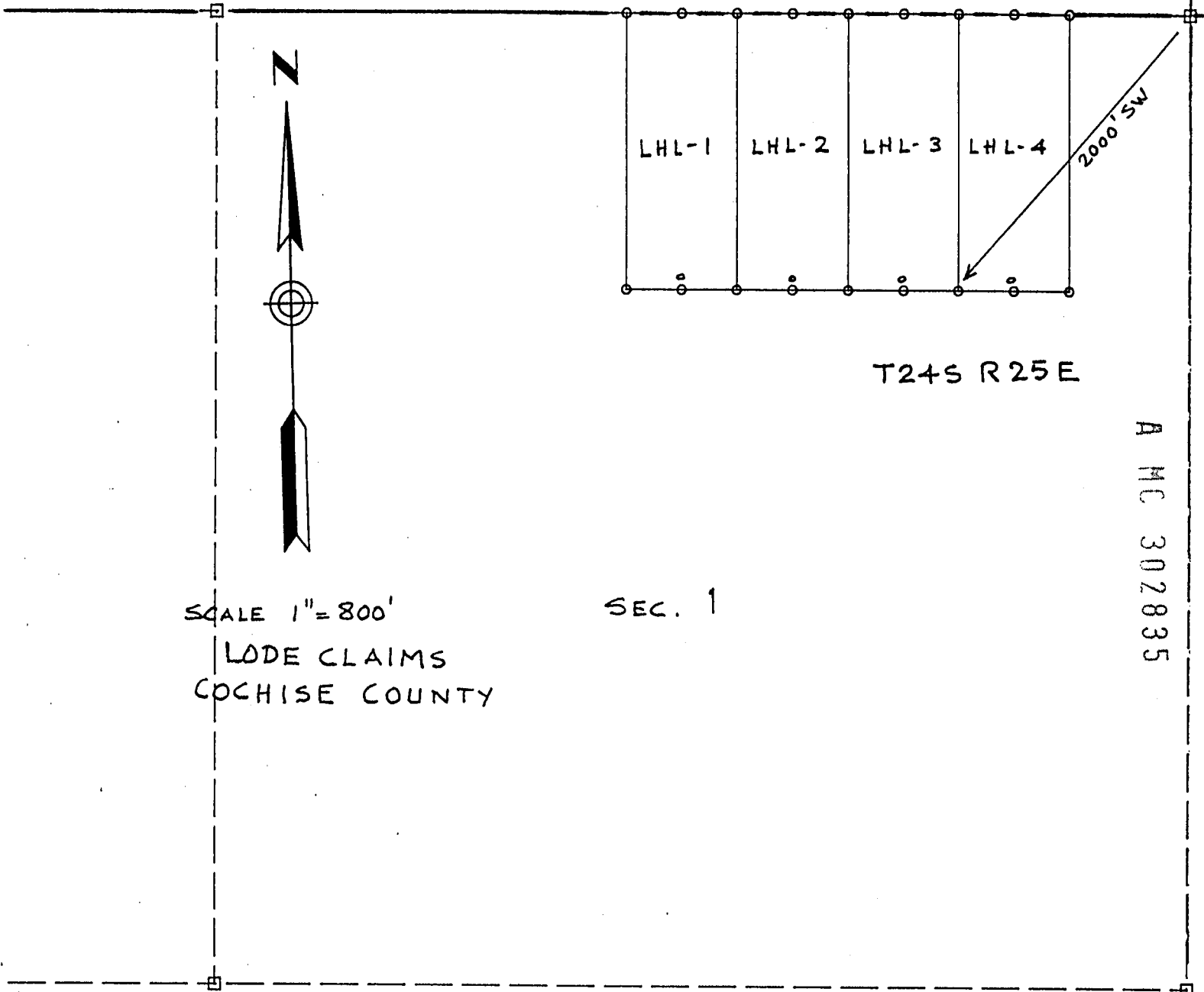
A
M
C
302835

RECEIVED
B.L.M. AZ STATE OFFICE

MAR 22 1990

7:45 A.M.
PHOENIX, ARIZONA

T23S R25E



T24S R25E

A M C 302835

SCALE 1"=800'

SEC. 1

LODE CLAIMS
COCHISE COUNTY



FEE # 900203346
OFFICIAL RECORDS
COCHISE COUNTY
DATE 02/22/90 HOUR 8

REQUEST OF
CAN AM-CHEMSTAR
CHRISTINE RHODES-RECORDER
FEE : 9.00 PAGES : 2

900203346

Notice of Mining Location

MAR 22 1990

LODE CLAIM

7:45 A.M.
PHOENIX, ARIZONA

TO ALL WHOM IT MAY CONCERN:

This Mining Claim, the name of which is the..... L.H.L. - 4

Mining Claim, situate on land belonging to the United States of America, and in which there are valuable mineral deposits, was entered upon and located for the purpose of exploration and purchase by
CHEMSTAR, INC. Douglas Plant, Rt. 1, Box 110, DOUGLAS, Az 85607
a US Corporation,

the undersigned, on the 10th day of February, 1990.

The length of this claim is 1500 feet and I claim 10 feet in a Southerly direction and 1490 feet in a Northerly direction from the center of the discovery shaft, at which this notice is posted, lengthwise of the claim together with 300 feet in width of the surface grounds, on each side of the center of said claim. The general course of the lode deposit and premises is from the South to the North

The claim is situated and located in the Douglas Mining District, in Cochise county, in the State of Arizona, about 1600 Feet in a South Westerly direction from the NE Corner of Sec. 1, T24S, R25E, G&SRM

The surface boundaries of the claim are marked upon the ground as follows:

Beginning at a Post

at a point in a Southerly direction 10 feet from the discovery shaft (at which this notice is posted), being in the center of the South

end line of said claim; thence West 300 feet to a Post, being the South-West corner of said claim;

thence North 1500 feet to a Post being at the North-West corner of said claim; thence East 300 feet

to a Post at the center of the North end of this claim; thence East 300 feet to a Post, being at the North-East corner of said claim; thence South 1500 feet

to a Post at the South-east corner of said claim; thence West 300 feet to the place of beginning.

Dated and posted on the ground this 10th day of February, 1990.

Michael Elmer

Plant Manager
Locator(s)

Witness

STATE OF ARIZONA }
COUNTY OF } ss.

Witness my hand and official seal the day and year aforesaid.

I hereby certify that the within instrument was filed and recorded at request of.....

County Recorder.

By Deputy Recorder.

on at

Fee \$1.00

Indexed	Photostat Compared	Blotted

.....M, Docket

Page..... 900203347

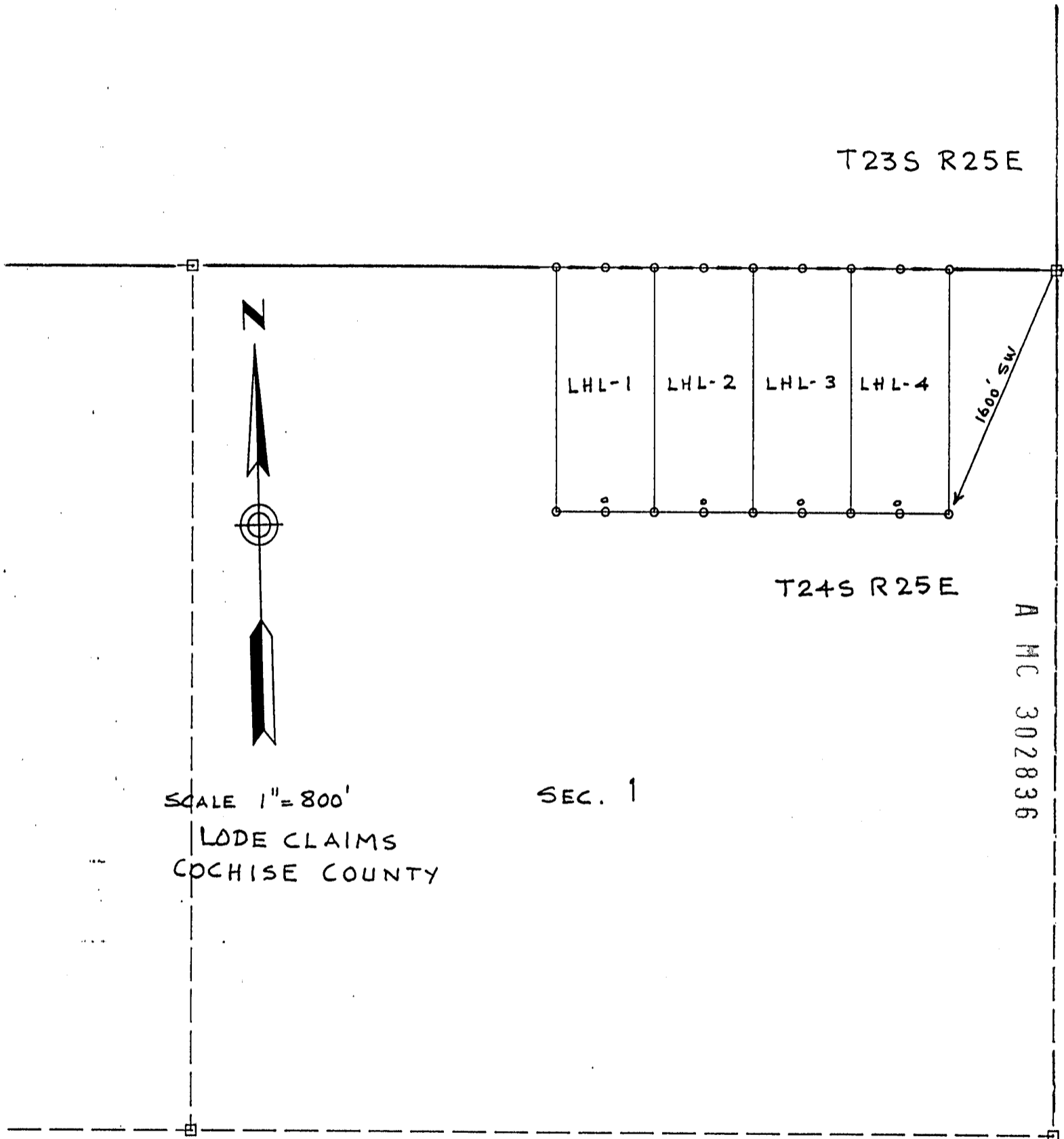
A H C 302836

RECEIVED
B.L.M. AZ STATE OFFICE

MAR 22 1990

7:45 A.M.
PHOENIX, ARIZONA

T23S R25E



SCALE 1"=800'

SEC. 1

LODE CLAIMS
COCHISE COUNTY



FEE # 900203347
OFFICIAL RECORDS
COCHISE COUNTY
DATE 02/22/90 HOUR 8

REQUEST OF
CAN AM-CHEMSTAR
CHRISTINE RHODES-RECORDER
FEE : 9.00 PAGES : 2

900203347

Notice of Mining Location
PLACER CLAIM

Amended

AMC #302812

TO ALL WHOM IT MAY CONCERN:

This Placer Mining Claim, the name of which is the L H P - 1

Place Mining Claim, situate on lands belonging to the United State of America, and being a form of valuable mineral deposit other than in veins or lodes of quartz or other rock in place, was entered upon and located for the purpose of exploration and purchase by

CHEMSTAR LIME COMPANY Douglas Plant, Rt 1, Box 110, Douglas, AZ 85607

a US Corporation

(Locator must insert either "a citizen of the United States" or "who has declared his intention to become a citizen of the United States")
the undersigned, on the 28th day of April, 19 93

I claim 20 acres thereof, and have marked the same on the ground as follows: Beginning at the SW corner of this claim

(If the land be surveyed land, make the starting point a corner of a rectilinear subdivision of such survey)

Being the W 1/2 Lot 2 of Section 1, Township 24 South, Range 25 East

at a Post (post, stone or other monument) where this notice is posted;

thence North 1320 feet to a Post

, thence East 660 feet to a

Post, thence South 1320 feet to a

Post, thence West 660

feet to the place of beginning, containing 20 acres, all in

Bisbee

Mining District, in the County of Cochise, in the State of Arizona,

about 1-1/2 Miles in a N. Westerly direction from

the Douglas Division Lime Plant of Chemstar Lime Company

All done under the provisions of Chapter Six of Title XXXII, of the Revised Statutes of the United States [30 U.S.C.A. §21 et. seq.] and the laws of the State of Arizona.

Dated and posted on the ground this 28 day of April, 19 93

Ruth V. Valera

Geologist

NOTE—This form of notice is for use upon surveyed lands, the claim must conform to survey by rectilinear subdivisions.

STATE OF ARIZONA, } I hereby certify that the within instrument was filed and recorded
County of _____ } ss. _____, 19____, at _____ M.
In Docker No. _____ Page _____, at the request of _____

When recorded mail to:

Witness my hand and official seal.

County Recorder

By _____ Deputy Recorder

Fee No.:

Indexed:

Compared:

Photostated:

Fee: \$ _____

I. R. S.: \$ _____

ENTERED IN COMPUTER
NAME chy
7-7-93 gy

RECORDED
INDEXED
APR 29 1993
PHOENIX, ARIZONA

FEB 22 1990 8AM E 2
5:00

Notice of Mining Location PLACER CLAIM

FEB 22 1990 RECEIVED
B.L.M. AZ STATE OFFICE

MAR 22 1990

TO ALL WHOM IT MAY CONCERN:

This Placer Mining Claim, the name of which is the L H P - 1 7:45 A.M.
PHOENIX, ARIZONA

Placer Mining Claim, situate on lands belonging to the United States of America, and being a form of valuable mineral deposit other than in veins or lodes of quartz was entered

upon and located for the purpose of exploration and purchase by _____

CHEMSTAR, INC. Douglas Plant, Rt. 1, Box 110, DOUGLAS, Az 85607

a US Corporation,

(Locator must insert either "a citizen of the United States" or "who has declared his intention to become a citizen of the United States")
the undersigned, on the 9th day of February, 1990

I claim 20 acres thereof, and have marked the same on the ground as follows: Beginning at the SW corner of this claim

(If the land be surveyed land, make the starting point a corner of a rectilinear subdivision of such survey)

Being the: W 1/2 of NW 1/4 of NE 1/4 Sec 1, T24S, R25E, G&SRM

at a Post (post, stone or other monument) where this notice is posted;

thence North 1320 feet to a Post

, thence East 660 feet to a

Post, thence South 1320 feet to a

Post, thence West 660

feet to the place of beginning, containing 20 acres, all in

Bisbee

Mining District, in the County of Cochise, in the State of Arizona,

about 1-1/2 Miles in a N. Westerly direction from

the Douglas Division Lime Plant of Chemstar, Inc.

All done under the provisions of Chapter Six of Title XXXII, of the Revised Statutes of the United States [30 U.S.C.A. §21 et. seq.] and the laws of the State of Arizona.

Dated and posted on the ground this 9th day of February, 1990

Michael Elmer

Plant Manager

NOTE—This form of notice is for use upon surveyed lands, the claim must conform to such survey by rectilinear subdivisions.

STATE OF ARIZONA, } I hereby certify that the within instrument was filed and recorded
County of _____ } ss. _____, 19____, at _____ M.

In Docket No. _____, Page _____, at the request of _____

When recorded mail to:

Witness my hand and official seal.

County Recorder

By _____ Deputy Recorder

Fee No.: _____
Indexed: _____
Compared: _____
Photostated: _____
Fee: \$ _____
I. R. S.: \$ _____

A MC 302812

900203323

RECEIVED
B.L.M. AZ STATE OFFICE

MAR 22 1990

7:45 A.M.
PHOENIX, ARIZONA

T23 S R25 E



W 1/2 -
NW 1/4, NE 1/4

LHP-1

LHP-2

LHP-3

T24 S R25 E

SEC. 1

SCALE 1" = 800'

PLACER CLAIMS
COCHISE COUNTY



FEE # 900203323
OFFICIAL RECORDS
COCHISE COUNTY
DATE HOUR
02/22/90 8

REQUEST OF
CAN AM-CHEMSTAR
CHRISTINE RHODES-RECORDER
FEE : 9.00 PAGES : 2

900203323

A MC 302812

Notice of Mining Location
PLACER CLAIM

Amended
AMC #302813

TO ALL WHOM IT MAY CONCERN:

This Placer Mining Claim, the name of which is the L H P - 2

Place Mining Claim, situate on lands belonging to the United State of America, and being a form of valuable mineral deposit other than in veins or lodes of quartz or other rock in place, was entered

upon and located for the purpose of exploration and purchase by _____

CHEMSTAR LIME COMPANY Douglas Plant, Rt 1, Box 110, DOUGLAS, AZ 85607

a US Corporation

(Locator must insert either "a citizen of the United States" or "who has declared his intention to become a citizen of the United States")
the undersigned, on the 28th day of April, 1993

I claim 20 acres thereof, and have marked the same on the ground as follows: Beginning at the SW corner of this claim

(If the land be surveyed land, make the starting point a corner of a rectilinear subdivision of such survey)

Being the: E 1/2 Lot 2 of Section 1, Township 24 South, Range 25 East

at a Post (post, stone or other monument) where this notice is posted;

thence North 1320 feet to a Post

, thence East 660 feet to a

Post, thence South 1320 feet to a

Post, thence West 660

feet to the place of beginning, containing 20 acres, all in

Bisbee

Mining District, in the County of Cochise, in the State of Arizona,

about 1-1/2 Miles in a N. W. N. Westerly direction from

the Douglas Division Lime Plant of Chemstar Lime Company

All done under the provisions of Chapter Six of Title XXXII, of the Revised Statutes of the United States [30 U.S.C.A. §21 et. seq.] and the laws of the State of Arizona.

Dated and posted on the ground this 28 day of April, 1993

Rich V. Vahs
Geologist

NOTE—This form of notice is for use upon surveyed lands, the claim must conform to such survey by rectilinear subdivisions.

STATE OF ARIZONA, } I hereby certify that the within instrument was filed and recorded
County of _____ } ss. _____, 19____, at _____ M.

In Docket No. _____, Page _____, at the request of _____

When recorded mail to

Witness my hand and official seal.

County Recorder

By _____ Deputy Recorder

Fee No.:

Indexed:

Compared:

Photostated:

Fee: \$ _____

I. R. S.: \$ _____

ENTERED IN COMPUTER

NAME chg

7-2-93

(72)

RECORDED OFFICE

APR 29 1993

ARIZONA COUNTY RECORDERS

Notice of Mining Location
PLACER CLAIM

MAR 22 1990

7:45 A.M.
PHOENIX, ARIZONA

TO ALL WHOM IT MAY CONCERN:

This Placer Mining Claim, the name of which is the L H P - 2

Placer Mining Claim, situate on lands belonging to the United States of America, and being a form of valuable mineral deposit other than in veins or lodes of quartz was entered

upon and located for the purpose of exploration and purchase by _____

CHEMSTAR, INC. Douglas Plant, Rt. 1, Box 110, DOUGLAS, Az 85607

a US Corporation,

(Locator must insert either "a citizen of the United States" or "who has declared his intention to become a citizen of the United States")
the undersigned, on the 4th day of February, 1990

I claim 20 acres thereof, and have marked the same on the ground as follows: Beginning at the SW corner of this claim

(If the land be surveyed land, make the starting point a corner of a rectilinear subdivision of such survey)

Being the: E 1/2 of NW 1/4 of NE 1/4 Sec 1, T24S, R25E, G&SRM

at a Post (post, stone or other monument) where this notice is posted;

thence North 1320 feet to a Post

, thence East 660 feet to a

Post, thence South 1320 feet to a

Post, thence West 660

feet to the place of beginning, containing 20 acres, all in

Bisbee

Mining District, in the County of Cochise, in the State of Arizona,

about 1-1/2 Miles in a N. Westerly direction from

the Douglas Division Lime Plant of Chemstar, Inc.

All done under the provisions of Chapter Six of Title XXXII, of the Revised Statutes of the United States [30 U.S.C.A. §21 et. seq.] and the laws of the State of Arizona.

Dated and posted on the ground this 9th day of February, 1990

Michael Elmer

Plant Manager

NOTE—This form of notice is for use upon surveyed lands, the claim must conform to such survey by rectilinear subdivisions.

STATE OF ARIZONA, } I hereby certify that the within instrument was filed and recorded
County of _____ } ss. _____, 19____, at _____ M.

In Docket No. _____, Page _____, at the request of _____

900203324

When recorded mail to:

Witness my hand and official seal.

County Recorder

By _____ Deputy Recorder

Fee No.:

Indexed:

Compared:

Photostated:

Fee: \$ _____

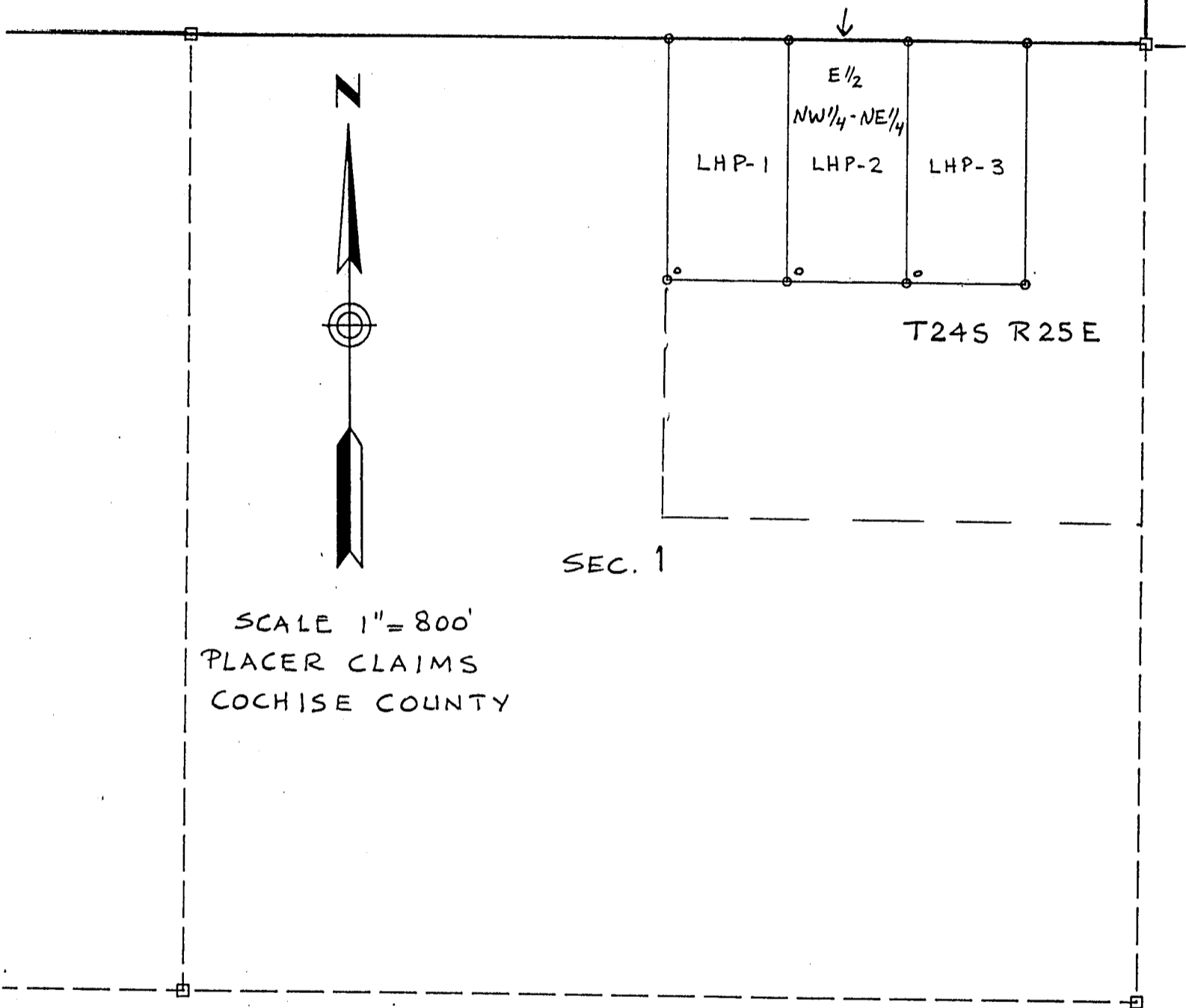
I. R. S.: \$ _____

AMC 202819

MAR 22 1990

7:45 A.M.
PHOENIX, ARIZONA

T23S R25E



SEC. 1

SCALE 1" = 800'
PLACER CLAIMS
COCHISE COUNTY



FEE # 900203324
OFFICIAL RECORDS
COCHISE COUNTY
DATE HOUR
02/22/90 8

REQUEST OF
CAN AM-CHEMSTAR
CHRISTINE RHODES-RECORDER
FEE : 9.00 PAGES : 2

900203324

A MC 302813

Notice of Mining Location
PLACER CLAIM

Amended
AMC#302814

TO ALL WHOM IT MAY CONCERN:

This Placer Mining Claim, the name of which is the L H P - 3

Place Mining Claim, situate on lands belonging to the United State of America, and being a form of valuable mineral deposit other than in veins or lodes of quartz or other rock in place, was entered

upon and located for the purpose of exploration and purchase by _____

CHEMSTAR LIME COMRANY Douglas Plant, Rt. 1, Box 110, DOUGLAS, AZ 85607

a US Corporation

(Locator must insert either "a citizen of the United States" or "who has declared his intonion to become a citizen of the United States")
the undersigned, on the 28th day of April, 19 93

I claim 20 acres thereof, and have marked the same on the ground as follows: Beginning at the SW corner of this claim

(If the land be surveyed land, make the starting point a corner of a rectilinear subdivision of such survey)

Being the: W 1/2 Lot 1 of Section 1, Township 24 South, Range 25 East

at a Post (post, stone or other monument) where this notice is posted;

thence North 1320 feet to a Post

thence East 660 feet to a

Post, thence South 1320 feet to a

Post, thence West 660

feet to the place of beginning, containing 20 acres, all in

Bisbee

Mining District, in the County of Cochise, in the State of Arizona,

about 1-1/2 Miles in a N. Westerly direction from

the Douglas Division Lime Plant of Chemstar Lime Company

All done under the provisions of Chapter Six of Title XXXII, of the Revised Statutes of the United States [30 U.S.C.A. §21 et. seq.] and the laws of the State of Arizona.

Dated and posted on the ground this 28 day of April, 19 93

Keith V. Vihar

Geologist

NOTE—This form of notice is for use upon surveyed lands, the claim must conform to such survey by rectilinear subdivisions.

STATE OF ARIZONA, } I hereby certify that the within instrument was filed and recorded
County of _____ } ss. _____, 19____, at _____ M.

In Docket No. _____, Page _____, at the request of _____

When recorded mail to:
ARIZONA
9:00 AM
APR 28 1993
COUNTY RECORDER

Witness my hand and official seal.

County Recorder
By _____
Deputy Recorder

Fee No.:
Indexed:
Compared:
Photostated:
Fee: \$ _____
I. R. S.: \$ _____

ENTERED IN COMPUTER
NAME chg
7-2-93
172

Notice of Mining Location PLACER CLAIM

MAR 22 1990

7:45 A.M.
PHOENIX, ARIZONA

TO ALL WHOM IT MAY CONCERN:

This Placer Mining Claim, the name of which is the L H P - 3

Placer Mining Claim, situate on lands belonging to the United States of America, and being a form of valuable mineral deposit other than in veins or lodes of quartz was entered

upon and located for the purpose of exploration and purchase by _____

CHEMSTAR, INC. Douglas Plant, Rt. 1, Box 110, DOUGLAS, Az 85607

a US Corporation,

(Locator must insert either "a citizen of the United States" or "who has declared his intention to become a citizen of the United States")
the undersigned, on the 9th day of February, 1990

I claim 20 acres thereof, and have marked the same on the ground as follows: Beginning at the SW corner of this claim

(If the land be surveyed land, make the starting point a corner of a rectilinear subdivision of such survey)

Being the: W 1/2 of NE 1/4 Of NE 1/4 Sec 1, T24S, R25E, G&SRM

at a Post (post, stone or other monument) where this notice is posted;

thence North 1320 feet to a Post

, thence East 660 feet to a

Post, thence South 1320 feet to a

Post, thence West 660

feet to the place of beginning, containing 20 acres, all in

Bisbee

Cochise

Mining District, in the County of _____, in the State of Arizona,

about 1-1/2 Miles in a N. Westerly direction from

the Douglas Division Lime Plant of Chemstar, Inc.

All done under the provisions of Chapter Six of Title XXXII, of the Revised Statutes of the United States [30 U.S.C.A. §21 et. seq.] and the laws of the State of Arizona.

Dated and posted on the ground this 9th day of February, 1990

Michael Elise

Plant Manager

NOTE—This form of notice is for use upon surveyed lands, the claim must conform to such survey by rectilinear subdivisions.

STATE OF ARIZONA, } I hereby certify that the within instrument was filed and recorded
County of _____ } ss. _____, 19____, at _____ M.

In Docket No. _____, Page _____, at the request of _____

When recorded mail to:

Witness my hand and official seal.

County Recorder

By _____
Deputy Recorder

Fee No.:

Indexed:

Compared:

Photostated:

Fee: \$ _____

I. R. S.: \$ _____

AHC 302814

MAR 22 1990

7:45 A.M.
PHOENIX, ARIZONA

Notice of Mining Location PLACER CLAIM

TO ALL WHOM IT MAY CONCERN:

This Placer Mining Claim, the name of which is the G C P - 1

Placer Mining Claim, situate on lands belonging to the United States of America, and being a form of valuable mineral deposit other than in veins or lodes of quartz was entered

upon and located for the purpose of exploration and purchase by _____

CHEMSTAR, INC. Douglas Plant, Rt. 1, Box 110, DOUGLAS, Az 85607

a US Corporation,

(Locator must insert either "a citizen of the United States" or "who has declared his intention to become a citizen of the United States")
the undersigned, on the 7th day of February, 19 90

I claim 20 acres thereof, and have marked the same on the ground as follows: Beginning at the SW corner of this claim

(If the land be surveyed land, make the starting point a corner of a rectilinear subdivision of such survey)

Being the: N 1/2 of NE 1/4 of NE 1/4 Sec 33, T23S, R25E, G&SRM

at a Post (post, stone or other monument) where this notice is posted;

thence North 660 feet to a Post

, thence East 1320 feet to a

Post, thence South 660 feet to a

Post, thence West 1320

feet to the place of beginning, containing 20 acres, all in

Bisbee

Cochise

Mining District, in the County of _____, in the State of Arizona,

about 4-1/2 Miles in a N. Westerly direction from

the Douglas Division Lime Plant of Chemstar, Inc.

All done under the provisions of Chapter Six of Title XXXII, of the Revised Statutes of the United States [30 U.S.C.A. §21 et. seq.] and the laws of the State of Arizona.

Dated and posted on the ground this 7th day of February, 19 90

Michael Elmer

Plant Manager

NOTE—This form of notice is for use upon surveyed lands, the claim must conform to such survey by rectilinear subdivisions.

STATE OF ARIZONA, } I hereby certify that the within instrument was filed and recorded Fee No.:
County of _____ } ss. _____, 19____, at _____ M.

In Docket No. _____ Page _____, at the request



When recorded mail to:

FEE # 900203326
OFFICIAL RECORDS
COCHISE COUNTY d:
DATE HOUR ted:
02/22/90 8

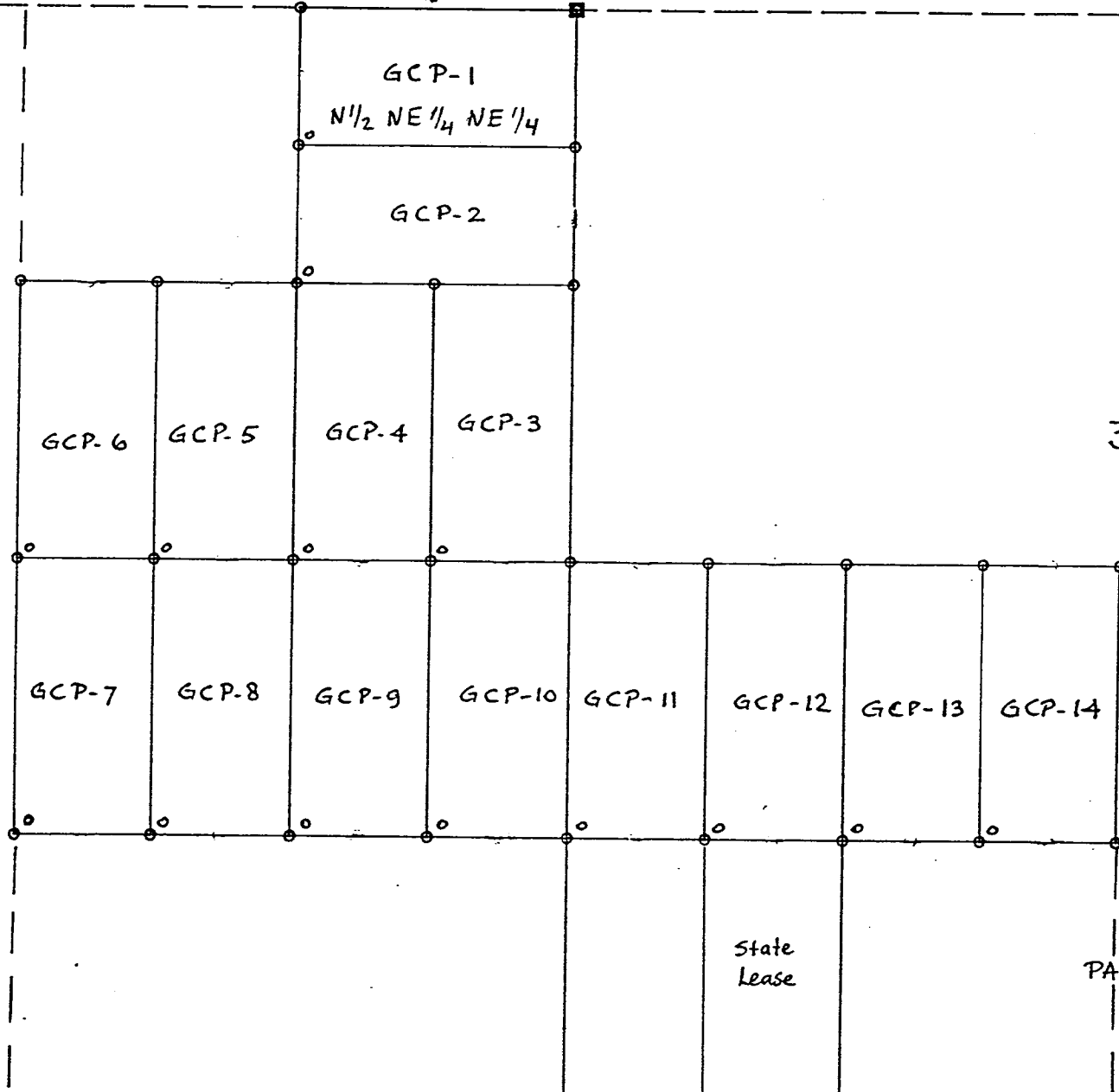
REQUEST OF
CAN AM-CHEMSTAR
CHRISTINE RHODES-RECORDER
FEE : 9.00 PAGES : 2

A MC 302815

A MC 302815

RECEIVED
B.L.M. AZ STATE OFFICE
MAR 22 1990
7:45 A.M.
PHOENIX, ARIZONA

33



34



SCALE 1" = 800'
PLACER CLAIMS

COCHISE COUNTY

T23S, R25E

T24S, R25E

GCP-15

900203326

MAR 22 1990

7:45 A.M.
PHOENIX, ARIZONA

Notice of Mining Location

PLACER CLAIM

TO ALL WHOM IT MAY CONCERN:

This Placer Mining Claim, the name of which is the G C P - 2

Placer Mining Claim, situate on lands belonging to the United States of America, and being a form of valuable mineral deposit other than in veins or lodes of quartz was entered

upon and located for the purpose of exploration and purchase by _____

CHEMSTAR, INC. Douglas Plant, Rt. 1, Box 110, DOUGLAS, Az 85607

a US Corporation,

(Locator must insert either "a citizen of the United States" or "who has declared his intention to become a citizen of the United States")

the undersigned, on the 7th day of February, 1990

I claim 20 acres thereof, and have marked the same on the ground as follows: Beginning at the SW corner of this claim

(If the land be surveyed land, make the starting point a corner of a rectilinear subdivision of such survey)

Being the: S 1/2 of NE 1/4 of NE 1/4 Sec 33, T23S, R25E, G&SRM

at a Post (post, stone or other monument) where this notice is posted;

thence North 660 feet to a Post

, thence East 1320 feet to a

Post, thence South 660 feet to a

Post, thence West 1320

feet to the place of beginning, containing 20 acres, all in

Bisbee

Mining District, in the County of Cochise, in the State of Arizona,

about 4-1/2 Miles in a N. Westerly direction from

the Douglas Division Lime Plant of Chemstar, Inc.

All done under the provisions of Chapter Six of Title XXXII, of the Revised Statutes of the United States [30 U.S.C.A. §21 et. seq.] and the laws of the State of Arizona.

Dated and posted on the ground this 7th day of February, 1990

Michael Elise

Plant Manager

NOTE—This form of notice is for use upon surveyed lands, the claim must conform to such survey by rectilinear subdivisions.

STATE OF ARIZONA, } I hereby certify that the within instrument was filed and recorded Fee No.:
County of _____ } ss. _____, 19____, at _____ M.

In Docket No. _____, Page _____, at the request

When recorded mail to:



FEE # 900203327
OFFICIAL RECORDS d:
COCHISE COUNTY
DATE 02/22/90 HOUR 8 ted:

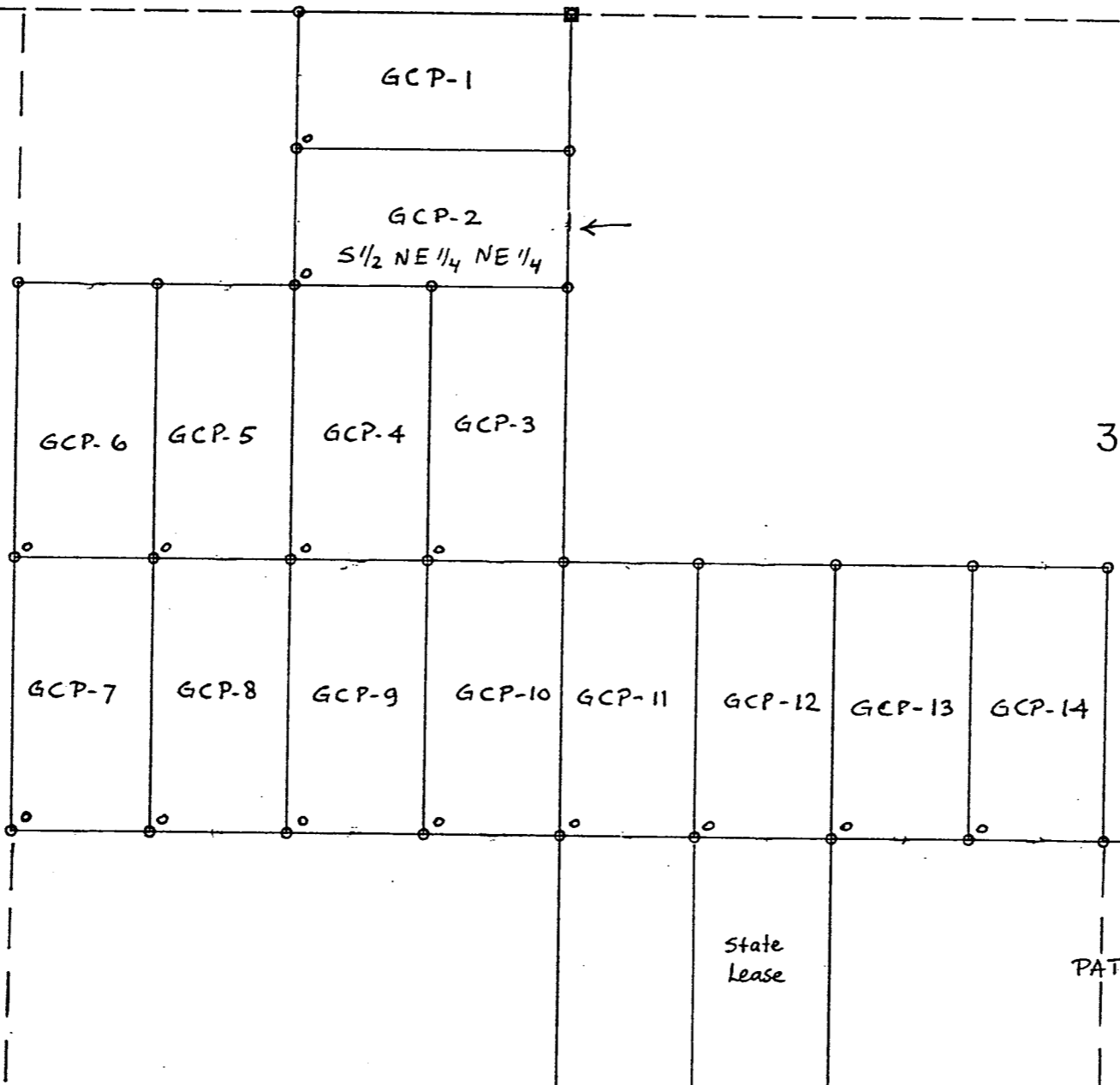
REQUEST OF
CAN AM-CHEMSTAR
CHRISTINE RHODES-RECORDER
FEE : 9.00 PAGES : 2

A
H
C
302816

A MC 302816

RECEIVED
B.L.M. AZ STATE OFFICE
MAR 22 1990
7:45 A.M.
PHOENIX, ARIZONA

33



34



SCALE 1"=800'
PLACER CLAIMS

COCHISE COUNTY

State
Lease

PAT. S & M

T23S, R25E

T24S, R25E

GCP-15

900203327

Notice of Mining Location
PLACER CLAIM

MAR 22 1990

7:45 A.M.
PHOENIX, ARIZONA

TO ALL WHOM IT MAY CONCERN:

This Placer Mining Claim, the name of which is the G C P - 3

Placer Mining Claim, situate on lands belonging to the United States of America, and being a form of valuable mineral deposit other than in veins or lodes of quartz was entered

upon and located for the purpose of exploration and purchase by

CHEMSTAR, INC. Douglas Plant, Rt. 1, Box 110, DOUGLAS, Az 85607

a US Corporation,

(Locator must insert either "a citizen of the United States" or "who has declared his intention to become a citizen of the United States")
the undersigned, on the 7th day of February, 19 90

I claim 20 acres thereof, and have marked the same on the ground as follows: Beginning at the SW corner of this claim

(If the land be surveyed land, make the starting point a corner of a rectilinear subdivision of such survey)

Being the: E 1/2 of SE 1/4 of NE 1/4 Sec 33, T23S, R25E, G&SRM

at a Post (post, stone or other monument) where this notice is posted;

thence North 1320

feet to a Post

, thence East 660 feet to a

Post, thence South 1320 feet to a

Post, thence West 660

feet to the place of beginning, containing 20 acres, all in

Bisbee

Mining District, in the County of Cochise, in the State of Arizona,

about 4-1/2 Miles in a N. Westerly direction from

the Douglas Division Lime Plant of Chemstar, Inc.

All done under the provisions of Chapter Six of Title XXXII, of the Revised Statutes of the United States [30 U.S.C.A. §21 et. seq.] and the laws of the State of Arizona.

Dated and posted on the ground this 7th day of February, 19 90

Michael Elmer

Plant Manager

NOTE—This form of notice is for use upon surveyed lands, the claim must conform to such survey by rectilinear subdivisions.

STATE OF ARIZONA, } I hereby certify that the within instrument was filed and recorded Fee No.:
County of _____ } ss. _____, 19____, at _____ M.

In Docket No. _____, Page _____, at the request of _____

When recorded mail to:



FEE # 900203328
OFFICIAL RECORDS
COCHISE COUNTY
DATE 02/22/90 HOUR 8

REQUEST OF
CAN AM-CHEMSTAR
CHRISTINE RHODES-RECORDER
FEE : 9.00 PAGES : 2

A
M
C
302817

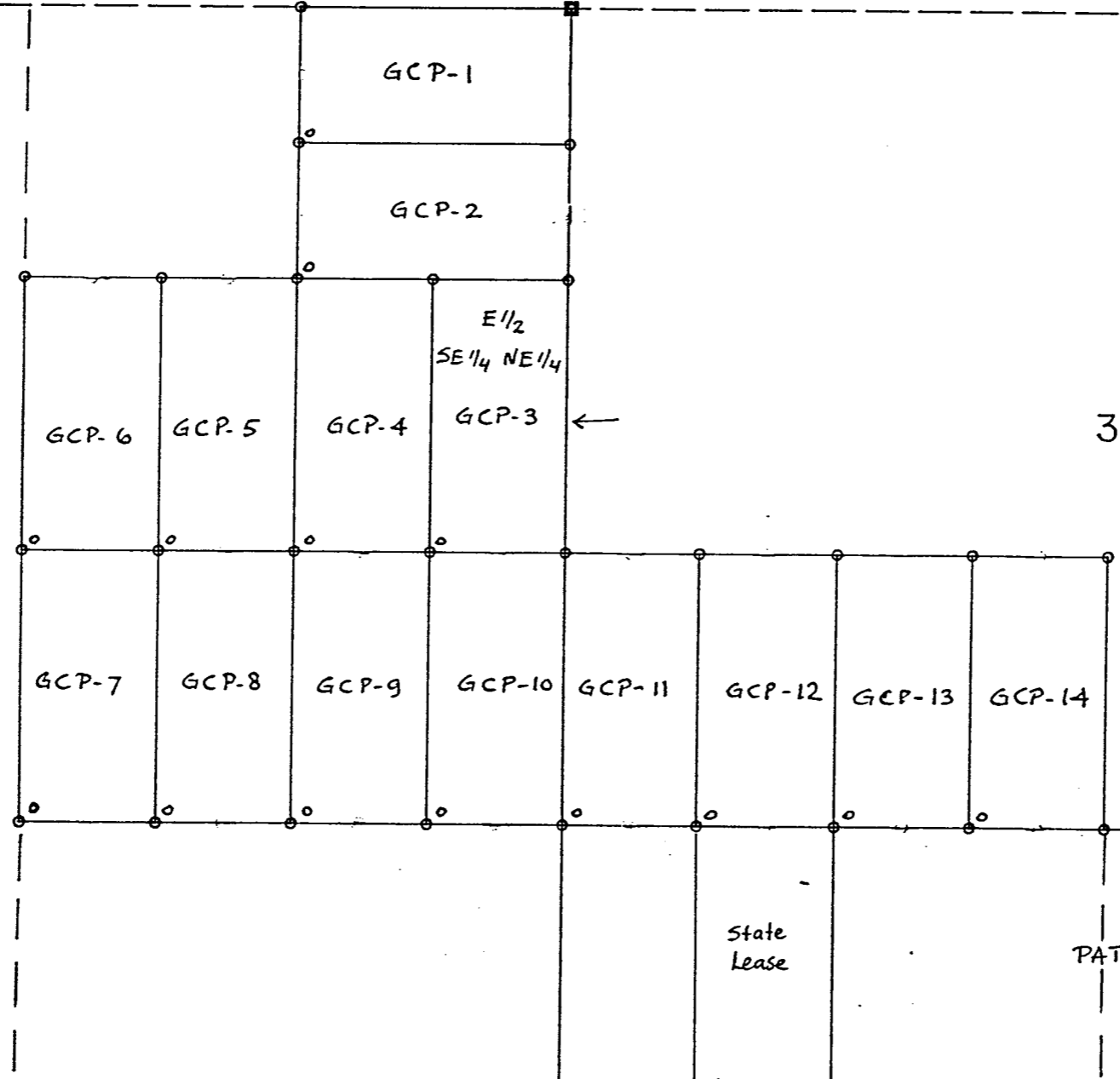
A MC 302817

RECEIVED
B.L.M. AZ STATE OFFICE

MAR 22 1990

7:45 A.M.
PHOENIX, ARIZONA

33



E 1/2
SE 1/4 NE 1/4



34



SCALE 1" = 800'
PLACER CLAIMS

COCHISE COUNTY

State
Lease

PAT. S & M

T23S, R25E

T24S, R25E

GCP-15

900203328

MAR 22 1990

7:45 A.M.
PHOENIX, ARIZONA

Notice of Mining Location

PLACER CLAIM

TO ALL WHOM IT MAY CONCERN:

This Placer Mining Claim, the name of which is the G C P - 4

Placer Mining Claim, situate on lands belonging to the United States of America, and being a form of valuable mineral deposit other than in veins or lodes of quartz was entered

upon and located for the purpose of exploration and purchase by _____

CHEMSTAR, INC. Douglas Plant, Rt. 1, Box 110, DOUGLAS, Az 85607

a US Corporation,

(Locator must insert either "a citizen of the United States" or "who has declared his intention to become a citizen of the United States")
the undersigned, on the 7th day of February, 1990

I claim 20 acres thereof, and have marked the same on the ground as follows: Beginning at the SW corner of this claim

(If the land be surveyed land, make the starting point a corner of a rectilinear subdivision of such survey)

Being the: W 1/2 of SE 1/4 of NE 1/4 Sec 33, T23S, R25E, G&SRM

at a Post (post, stone or other monument) where this notice is posted;

thence North 1320 feet to a Post

, thence East 660 feet to a

Post, thence South 1320 feet to a

Post, thence West 660

feet to the place of beginning, containing 20 acres, all in

Bisbee

Mining District, in the County of Cochise, in the State of Arizona,

about 4-1/2 Miles in a N. Westerly direction from

the Douglas Division Lime Plant of Chemstar, Inc.

All done under the provisions of Chapter Six of Title XXXII, of the Revised Statutes of the United States [30 U.S.C.A. §21 et. seq.] and the laws of the State of Arizona.

Dated and posted on the ground this 7th day of February, 1990

Michael Elise

Plant Manager

NOTE—This form of notice is for use upon surveyed lands, the claim must conform to such survey by rectilinear subdivisions.

STATE OF ARIZONA, } I hereby certify that the within instrument was filed and recorded Fee No.:
County of _____ } ss. _____, 19____, at _____ M.

In Docket No. _____, Page _____, at the request of _____

When recorded mail to: _____



FEE # 900203329

OFFICIAL RECORDS

COCHISE COUNTY

DATE HOUR

02/22/90 8

REQUEST OF

CAN AM-CHEMSTAR

CHRISTINE RHODES-RECORDER

FEE : 9.00

PAGES : 2

HC 302818

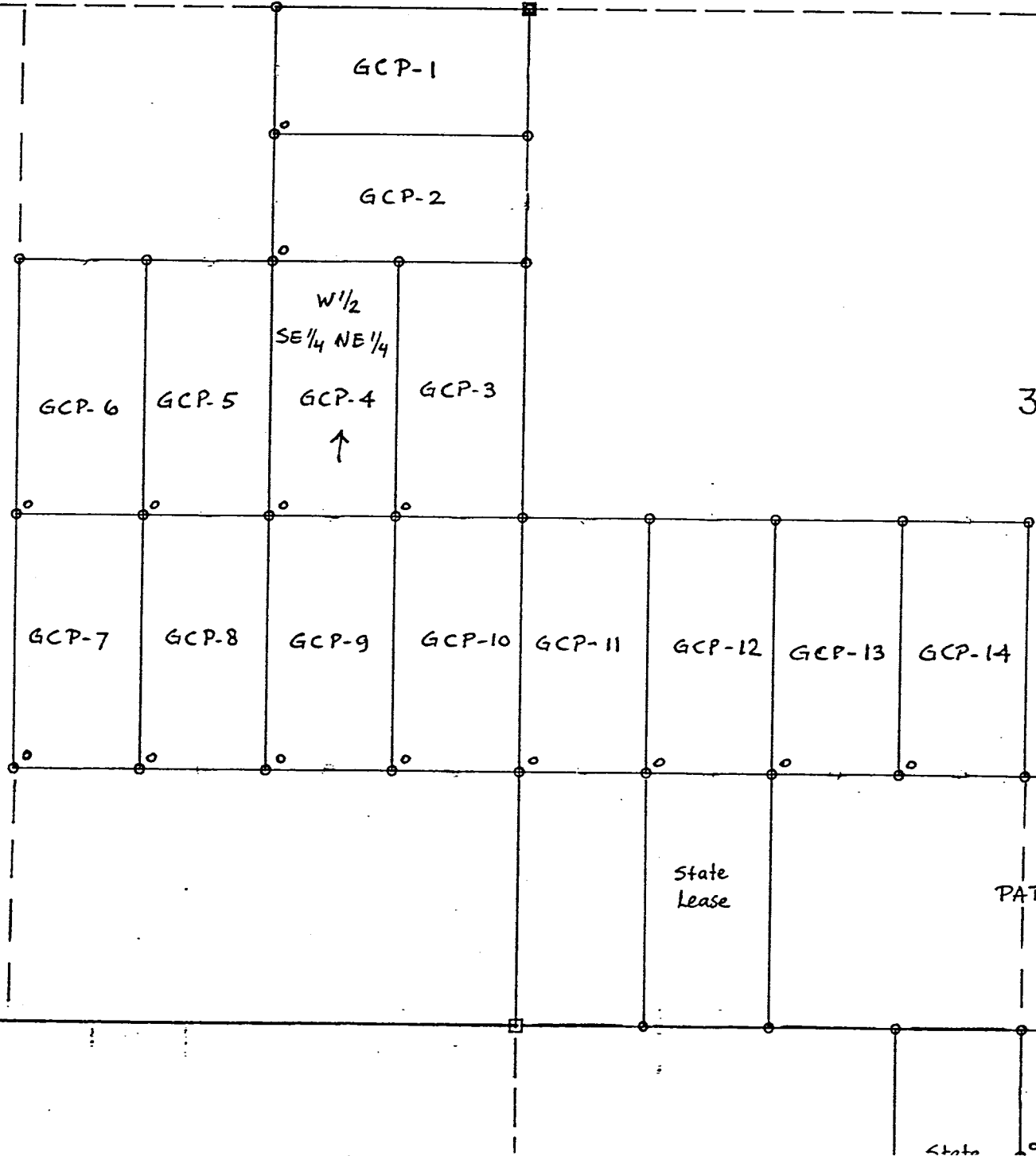
A MC 302818

RECEIVED
B.L.M. AZ STATE OFFICE

MAR 22 1990

7:45 A.M.
PHOENIX, ARIZONA

33



34



SCALE 1"=800'
PLACER CLAIMS

COCHISE COUNTY

T23S, R25E

T24S, R25E

900203329

MAR 22 1990
7:45 A.M.
PHOENIX, ARIZONA

Notice of Mining Location

PLACER CLAIM

TO ALL WHOM IT MAY CONCERN:

This Placer Mining Claim, the name of which is the G C P - 5

Placer Mining Claim, situate on lands belonging to the United States of America, and being a form of valuable mineral deposit other than in veins or lodes of quartz was entered

upon and located for the purpose of exploration and purchase by _____

CHEMSTAR, INC. Douglas Plant, Rt. 1, Box 110, DOUGLAS, Az 85607

a US Corporation,

(Locator must insert either "a citizen of the United States" or "who has declared his intention to become a citizen of the United States")
the undersigned, on the 7th day of February, 1990

I claim 20 acres thereof, and have marked the same on the ground as follows: Beginning at the SW corner of this claim

(If the land be surveyed land, make the starting point a corner of a rectilinear subdivision of such survey)

Being the: E 1/2 of SW 1/4 of NE 1/4 Sec 33, T23S, R25E, G&SRM

at a Post (post, stone or other monument) where this notice is posted;

thence North 1320 feet to a Post

, thence East 660 feet to a

Post, thence South 1320 feet to a

Post, thence West 660

feet to the place of beginning, containing 20 acres, all in

Bisbee

Mining District, in the County of Cochise, in the State of Arizona,

about 4-1/2 Miles in a N. Westerly direction from

the Douglas Division Lime Plant of Chemstar, Inc.

All done under the provisions of Chapter Six of Title XXXII, of the Revised Statutes of the United States [30 U.S.C.A. §21 et. seq.] and the laws of the State of Arizona.

Dated and posted on the ground this 7th day of February, 1990

Michael Elmer

Plant Manager

NOTE—This form of notice is for use upon surveyed lands, the claim must conform to such survey by rectilinear subdivisions.

STATE OF ARIZONA, } I hereby certify that the within instrument was filed and recorded Fee No.:
County of _____ } ss. _____, 19____, at _____ M.

In Docket No. _____, Page _____, at the reqt



When recorded mail to:

FEE # 900203330
OFFICIAL RECORDS
COCHISE COUNTY
DATE 02/22/90 HOUR 8
stated:

REQUEST OF
CAN AM-CHEMSTAR
CHRISTINE RHODES-RECORDER
FEE : 9.00 PAGES : 2

A MC 302819

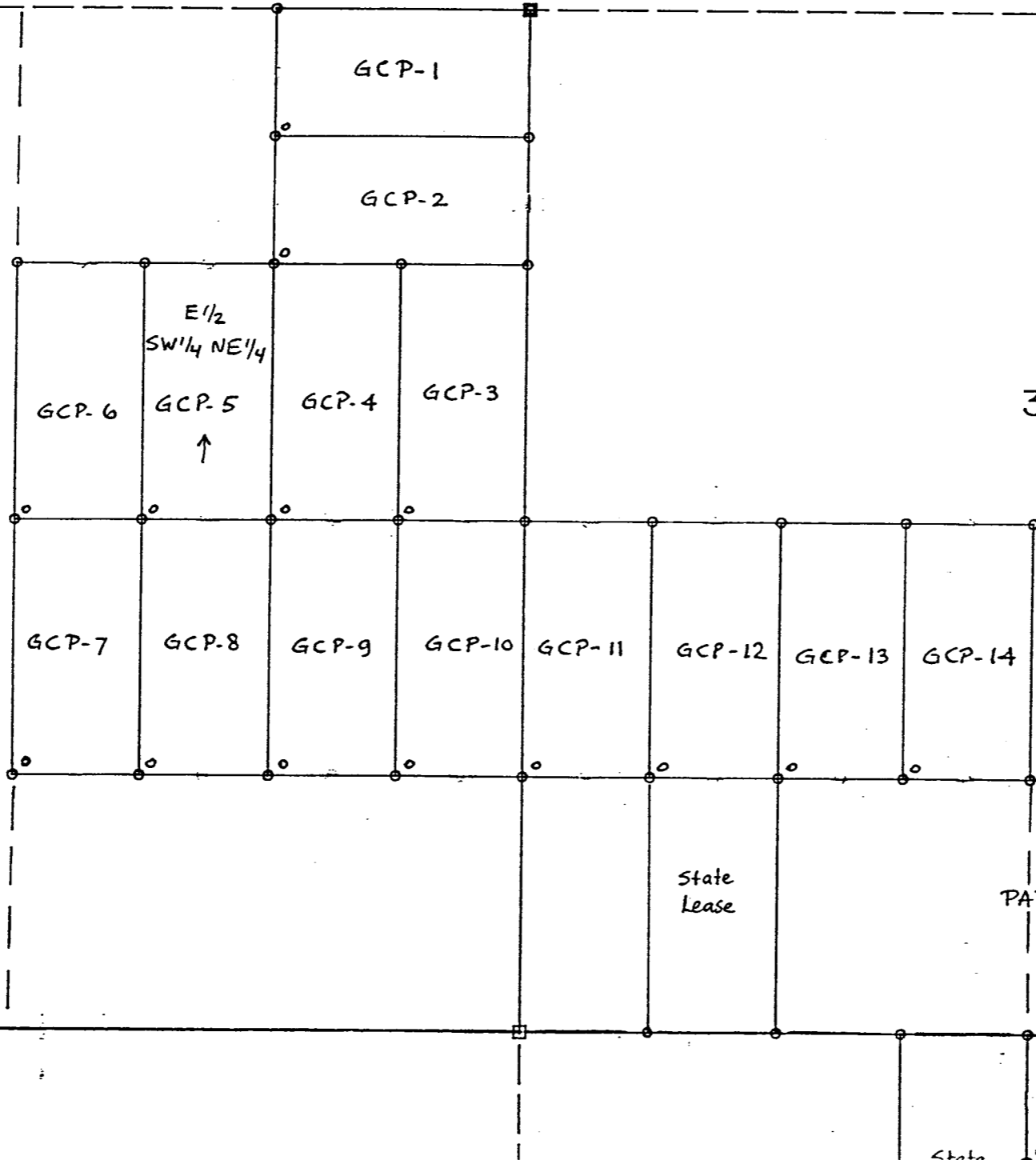
A MC 302819

RECEIVED
B.L.M. AZ STATE OFFICE

MAR 22 1990

7:45 A.M.
PHOENIX, ARIZONA

33



E¹/₂
SW¹/₄ NE¹/₄



34



SCALE 1" = 800'
PLACER CLAIMS

COCHISE COUNTY

State
Lease

PAT. S & M

T23S, R25E

GCP-15

T24S, R25E

900203330

MAR 22 1990

7:45 A.M.
PHOENIX, ARIZONA

Notice of Mining Location

PLACER CLAIM

TO ALL WHOM IT MAY CONCERN:

This Placer Mining Claim, the name of which is the G C P - 6

Placer Mining Claim, situate on lands belonging to the United States of America, and being a form of valuable mineral deposit other than in veins or lodes of quartz was entered

upon and located for the purpose of exploration and purchase by _____

CHEMSTAR, INC. Douglas Plant, Rt. 1, Box 110, DOUGLAS, Az 85607

a US Corporation,

(Locator must insert either "a citizen of the United States" or "who has declared his intention to become a citizen of the United States")
the undersigned, on the 7th day of February, 1990

I claim 20 acres thereof, and have marked the same on the ground as follows: Beginning at the SW corner of this claim

(If the land be surveyed land, make the starting point a corner of a rectilinear subdivision of such survey)

Being the: W 1/2 of SW 1/4 os NE 1/4 Sec 33, T23S, R25E, G&SRM

at a Post (post, stone or other monument) where this notice is posted;

thence North 1320 feet to a Post

, thence East 660 feet to a

Post, thence South 1320 feet to a

Post, thence West 660

feet to the place of beginning, containing 20 acres, all in

Bisbee

Cochise

Mining District, in the County of _____, in the State of Arizona,

about 4-1/2 Miles in a N. Westerly direction from

the Douglas Division Lime Plant of Chemstar, Inc.

All done under the provisions of Chapter Six of Title XXXII, of the Revised Statutes of the United States [30 U.S.C.A. §21 et. seq.] and the laws of the State of Arizona.

Dated and posted on the ground this 7th day of February, 1990

Michael Elmer

Plant Manager

NOTE—This form of notice is for use upon surveyed lands, the claim must conform to such survey by rectilinear subdivisions.

STATE OF ARIZONA, } I hereby certify that the within instrument was filed and recorded Fee No.:
County of _____ } ss. _____, 19____, at _____ M.

In Docket No. _____, Page _____, at the rec

When recorded mail to:



FEE # 900203331
OFFICIAL RECORDS
COCHISE COUNTY
DATE 02/22/90 HOUR 8
FEE : \$ _____
S.: \$ _____

REQUEST OF
CAN AM-CHEMSTAR
CHRISTINE RHODES-RECORDER
FEE : 9.00 PAGES : 2

A MC 302820

A MC 302820

RECEIVED
B.L.M. AZ STATE OFFICE

MAR 22 1990

7:45 A.M.
PHOENIX, ARIZONA

33

W/2
SW1/4 NE1/4

GCP-6



GCP-5

GCP-4

GCP-3

GCP-7

GCP-8

GCP-9

GCP-10

GCP-11

GCP-12

GCP-13

GCP-14

GCP-1

GCP-2

34

State
Lease

PAT. S & M

T23S, R25E

T24S, R25E

GCP-15



SCALE 1"=800'
PLACER CLAIMS

COCHISE COUNTY

900203331

Notice of Mining Location PLACER CLAIM

MAR 22 1990
7:45 A.M.
PHOENIX, ARIZONA

TO ALL WHOM IT MAY CONCERN:

This Placer Mining Claim, the name of which is the G C P - 7

Placer Mining Claim, situate on lands belonging to the United States of America, and being a form of valuable mineral deposit other than in veins or lodes of quartz was entered

upon and located for the purpose of exploration and purchase by _____

CHEMSTAR, INC. Douglas Plant, Rt. 1, Box 110, DOUGLAS, Az 85607
a US Corporation,

(Locator must insert either "a citizen of the United States" or "who has declared his intention to become a citizen of the United States")
the undersigned, on the 6th day of February, 1990

I claim 20 acres thereof, and have marked the same on the ground as follows: Beginning at the SW corner of this claim

(If the land be surveyed land, make the starting point a corner of a rectilinear subdivision of such survey)

Being the: W 1/2 os NW 1/4 os SE 1/4 Sec 33, T23S, R25E, G&SRM

at a Post (post, stone or other monument) where this notice is posted;

thence North 1320 feet to a Post

, thence East 660 feet to a

Post, thence South 1320 feet to a

Post, thence West 660

feet to the place of beginning, containing 20 acres, all in

Bisbee

Mining District, in the County of Cochise, in the State of Arizona,

about 4-1/2 Miles in a N. Westerly direction from

the Douglas Division Lime Plant of Chemstar, Inc.

All done under the provisions of Chapter Six of Title XXXII, of the Revised Statutes of the United States [30 U.S.C.A. §21 et. seq.] and the laws of the State of Arizona.

Dated and posted on the ground this 6th day of February, 1990

Michael Elise

Plant Manager

NOTE—This form of notice is for use upon surveyed lands, the claim must conform to such survey by rectilinear subdivisions.

STATE OF ARIZONA, } I hereby certify that the within instrument was filed and recorded Fee No.:
County of _____ } ss. _____ 19 ____ at _____ M.

In Docket No. _____, Page _____, at the req



When recorded mail to:

FEE # 900203332
OFFICIAL RECORDS
COCHISE COUNTY
DATE 02/22/90 HOUR 8
stated:

REQUEST OF
CAN AM-CHEMSTAR
CHRISTINE RHODES-RECORDER
FEE : 9.00 PAGES : 2

HC 302821

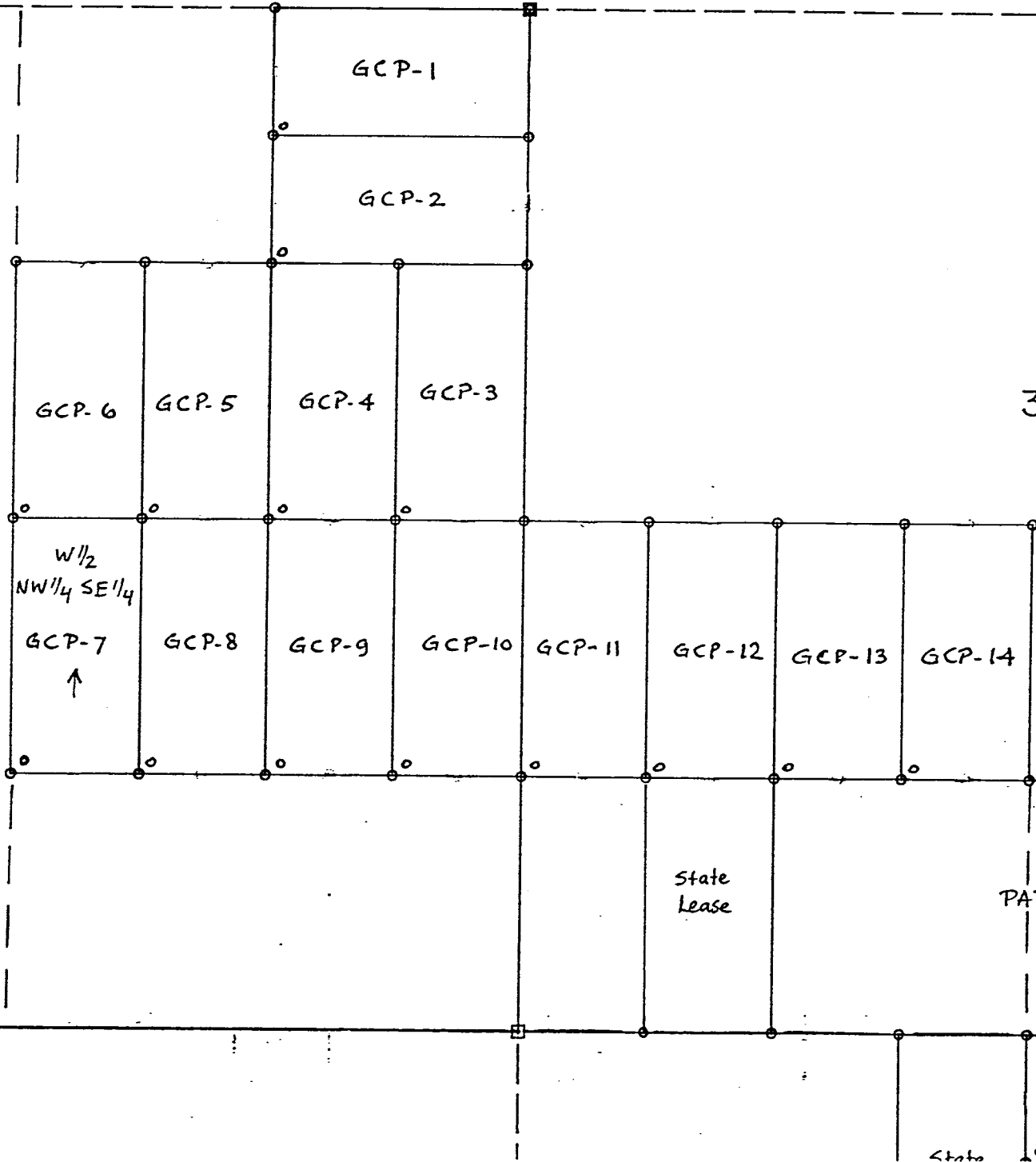
A MC 302821

RECEIVED
B.L.M. AZ STATE OFFICE

MAR 22 1990

7:45 A.M.
PHOENIX, ARIZONA

33



34



SCALE 1"=800'
PLACER CLAIMS

COCHISE COUNTY

T23S, R25E

T24S, R25E

900203332

MAR 22 1990

7:45 A.M.
PHOENIX, ARIZONA

Notice of Mining Location PLACER CLAIM

TO ALL WHOM IT MAY CONCERN:

This Placer Mining Claim, the name of which is the G C P - 8

Placer Mining Claim, situate on lands belonging to the United States of America, and being a form of valuable mineral deposit other than in veins or lodes of quartz was entered

upon and located for the purpose of exploration and purchase by

CHEMSTAR, INC. Douglas Plant, Rt. 1, Box 110, DOUGLAS, Az 85607

a US Corporation,

(Locator must insert either "a citizen of the United States" or "who has declared his intention to become a citizen of the United States")
the undersigned, on the 6th day of February, 1990

I claim 20 acres thereof, and have marked the same on the ground as follows: Beginning at the SW corner of this claim

(If the land be surveyed land, make the starting point a corner of a rectilinear subdivision of such survey)

Being the: E 1/2 of NW 1/4 of SE 1/4 Sec 33, T23S, R25E, G&SRM

at a Post (post, stone or other monument) where this notice is posted;

thence North 1320 feet to a Post

, thence East 660 feet to a

Post, thence South 1320 feet to a

Post, thence West 660

feet to the place of beginning, containing 20 acres, all in

Bisbee

Mining District, in the County of Cochise, in the State of Arizona,

about 4-1/2 Miles in a N. Westerly direction from

the Douglas Division Lime Plant of Chemstar, Inc.

All done under the provisions of Chapter Six of Title XXXII, of the Revised Statutes of the United States [30 U.S.C.A. §21 et. seq.] and the laws of the State of Arizona.

Dated and posted on the ground this 6th day of February, 1990

Michael Elmer

Plant Manager

NOTE—This form of notice is for use upon surveyed lands, the claim must conform to such survey by rectilinear subdivisions.

STATE OF ARIZONA, } I hereby certify that the within instrument was filed and recorded Fee No.:
County of _____ } ss. _____, 19____, at _____ M.

In Docket No. _____, Page _____, at the req

When recorded mail to:



FEE # 900203333 xed:
OFFICIAL RECORDS
COCHISE COUNTY pared:
DATE HOUR ostated:
02/22/90 8

REQUEST OF
CAN AM-CHEMSTAR
CHRISTINE RHODES-RECORDER
FEE : 9.00 PAGES : 2 S.: \$_____

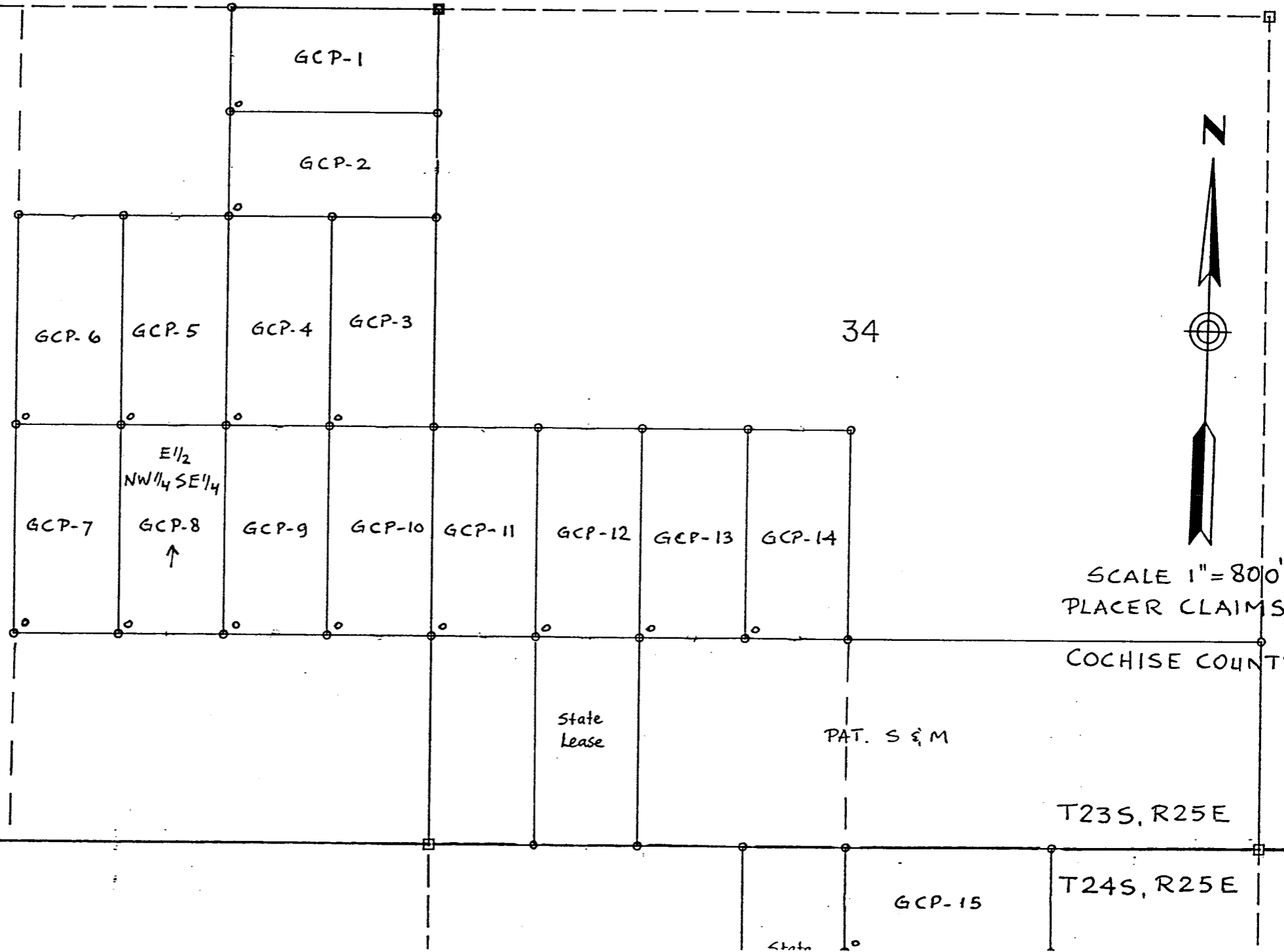
A MC 302822

A MC 302822

RECEIVED
B.L.M. AZ STATE OFFICE
MAR 22 1990
7:45 A.M.
PHOENIX, ARIZONA

33

34



GCP-1

GCP-2

GCP-6

GCP-5

GCP-4

GCP-3

GCP-7

E 1/2
NW 1/4 SE 1/4

GCP-8



GCP-9

GCP-10

GCP-11

GCP-12

GCP-13

GCP-14

State
Lease

PAT. S & M

SCALE 1" = 80'
PLACER CLAIMS

COCHISE COUNTY

T23S, R25E

T24S, R25E

GCP-15

900203333

RECEIVED
B.L.M. AZ STATE OFFICE

Notice of Mining Location
PLACER CLAIM

MAR 22 1990

7:45 A.M.
PHOENIX, ARIZONA

TO ALL WHOM IT MAY CONCERN:

This Placer Mining Claim, the name of which is the G C P - 9

Placer Mining Claim, situate on lands belonging to the United States of America, and being a form of valuable mineral deposit other than in veins or lodes of quartz was entered

upon and located for the purpose of exploration and purchase by _____

CHEMSTAR, INC. Douglas Plant, Rt. 1, Box 110, DOUGLAS, Az 85607

a US Corporation,

(Locator must insert either "a citizen of the United States" or "who has declared his intention to become a citizen of the United States")
the undersigned, on the 6th day of February, 1990

I claim 20 acres thereof, and have marked the same on the ground as follows: Beginning at the SW corner of this claim

(If the land be surveyed land, make the starting point a corner of a rectilinear subdivision of such survey)

Being the: W 1/2 of NE 1/4 or SE 1/4 Sec 33, T23S, R25E, G&SRM

at a Post (post, stone or other monument) where this notice is posted;

thence North 1320 feet to a Post

, thence East 660 feet to a

Post, thence South 1320 feet to a

Post, thence West 660

feet to the place of beginning, containing 20 acres, all in

Bisbee

Mining District, in the County of Cochise, in the State of Arizona,

about 4-1/2 Miles in a N. Westerly direction from

the Douglas Division Lime Plant of Chemstar, Inc.

All done under the provisions of Chapter Six of Title XXXII, of the Revised Statutes of the United States [30 U.S.C.A. §21 et. seq.] and the laws of the State of Arizona.

Dated and posted on the ground this 6th day of February, 1990

Michael Elise

Plant Manager

NOTE—This form of notice is for use upon surveyed lands, the claim must conform to such survey by rectilinear subdivisions.

STATE OF ARIZONA, } I hereby certify that the within instrument was filed and recorded Fee No.:
County of _____ } ss. _____, 19____, at _____ M.

In Docket No. _____, Page _____, at the request of _____

When recorded mail to: _____



FEE # 900203334
OFFICIAL RECORDS
COCHISE COUNTY
DATE 02/22/90 HOUR 8
stated:

REQUEST OF
CAN AM-CHEMSTAR
CHRISTINE RHODES-RECORDER
FEE : 9.00 PAGES : 2

411C 302823

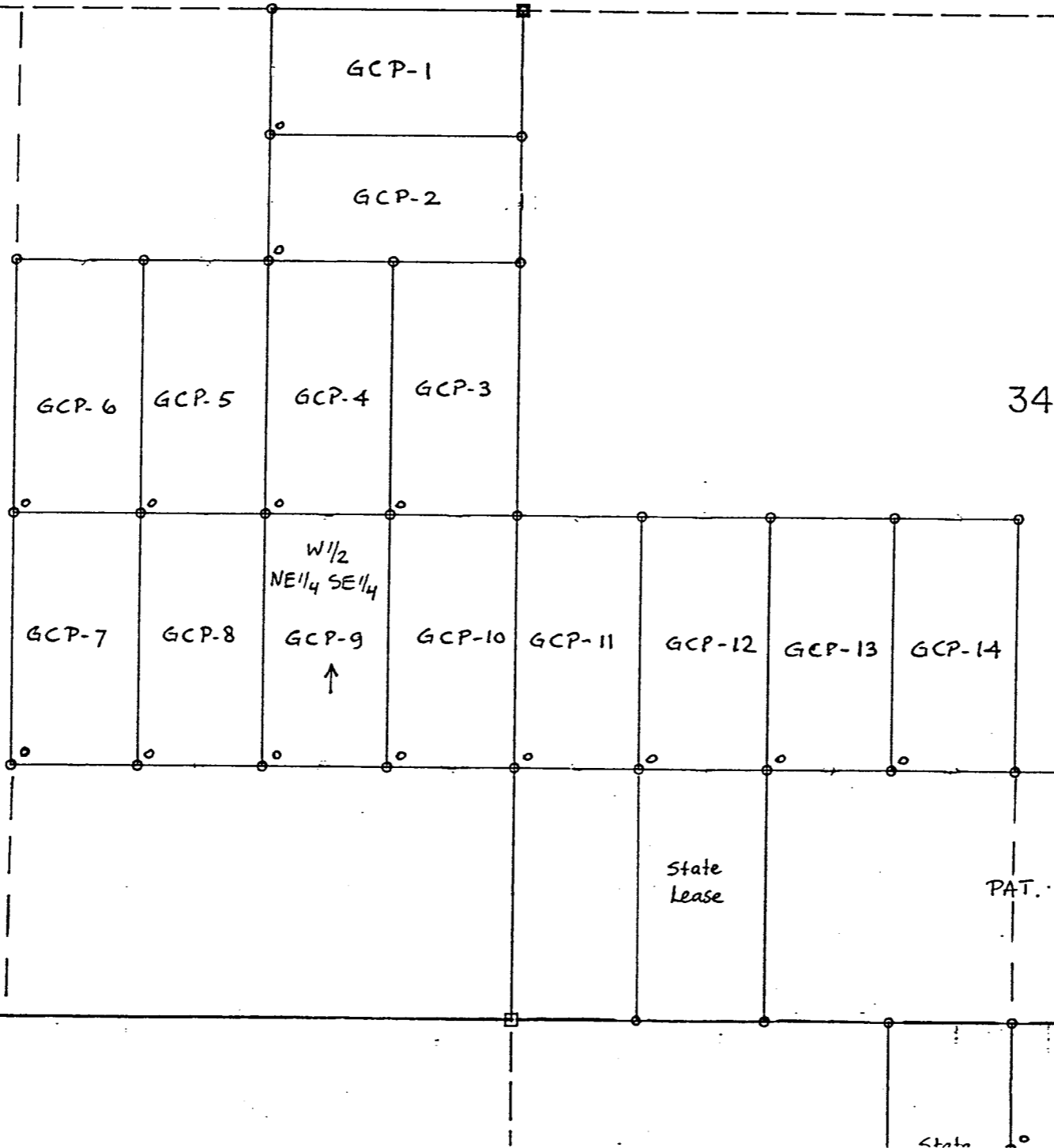
A MC 302823

RECEIVED
B.L.M. AZ STATE OFFICE

MAR 22 1990

7:45 A.M.
PHOENIX, ARIZONA

33



SCALE 1"=800'
PLACER CLAIMS

COCHISE COUNTY

T23S, R25E

T24S, R25E

900203334

Notice of Mining Location

PLACER CLAIM

MAR 22 1990

7:45 A.M.
PHOENIX, ARIZONA

TO ALL WHOM IT MAY CONCERN:

This Placer Mining Claim, the name of which is the G C P - 10

Placer Mining Claim, situate on lands belonging to the United States of America, and being a form of valuable mineral deposit other than in veins or lodes of quartz was entered

upon and located for the purpose of exploration and purchase by _____

CHEMSTAR, INC. Douglas Plant, Rt. 1, Box 110, DOUGLAS, Az 85607

a US Corporation,

(Locator must insert either "a citizen of the United States" or "who has declared his intention to become a citizen of the United States")
the undersigned, on the 6th day of February, 1990

I claim 20 acres thereof, and have marked the same on the ground as follows: Beginning at the SW corner of this claim

(If the land be surveyed land, make the starting point a corner of a rectilinear subdivision of such survey)

Being the: E 1/2 of NE 1/4 os SE 1/4 Sec 33, T23S, R25E, G&SRM

at a Post (post, stone or other monument) where this notice is posted;

thence North 1320 feet to a Post

, thence East 660 feet to a

Post, thence South 1320 feet to a

Post, thence West 660

feet to the place of beginning, containing 20 acres, all in

Bisbee

Mining District, in the County of Cochise, in the State of Arizona,

about 4-1/2 Miles in a N. Westerly direction from

the Douglas Division Lime Plant of Chemstar, Inc.

All done under the provisions of Chapter Six of Title XXXII, of the Revised Statutes of the United States [30 U.S.C.A. §21 et. seq.] and the laws of the State of Arizona.

Dated and posted on the ground this 6th day of February, 1990

Michael Elmer

Plant Manager.

NOTE—This form of notice is for use upon surveyed lands, the claim must conform to such survey by rectilinear subdivisions.

STATE OF ARIZONA, } I hereby certify that the within instrument was filed and recorded Fee No.:
County of _____ } ss. _____, 19____, at _____ M.

In Docket No. _____, Page _____, at the req _____



When recorded mail to: _____

FEE # 900203335 ked:

OFFICIAL RECORDS pared:

COCHISE COUNTY stated:

DATE HOUR 02/22/90 8

REQUEST OF

CAN AM-CHEMSTAR

CHRISTINE RHODES-RECORDER

FEE : 9.00 PAGES : 2

A MC 302824

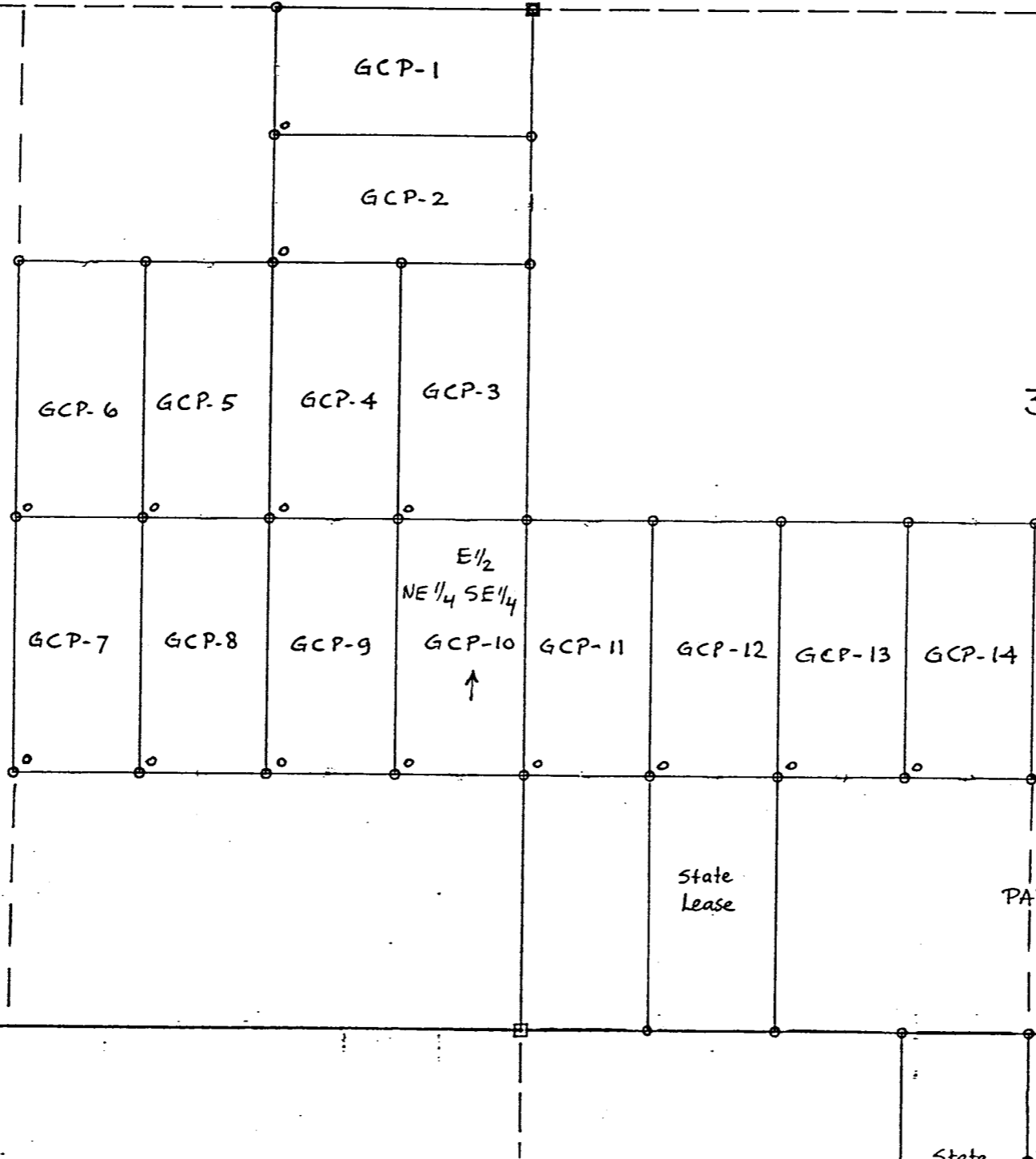
A MC 302824

RECEIVED
B.L.M. AZ STATE OFFICE

MAR 22 1990

7:45 A.M.
PHOENIX, ARIZONA

33



34

E 1/2
NE 1/4 SE 1/4



State
Lease

PAT. S & M

SCALE 1"=800'
PLACER CLAIMS

COCHISE COUNTY

T23S, R25E

T24S, R25E

GCP-15

900203335



MAR 22 1990

7:45 A.M.
PHOENIX, ARIZONA

Notice of Mining Location

PLACER CLAIM

TO ALL WHOM IT MAY CONCERN:

This Placer Mining Claim, the name of which is the G C P - 11

Placer Mining Claim, situate on lands belonging to the United States of America, and being a form of valuable mineral deposit other than in veins or lodes of quartz was entered

upon and located for the purpose of exploration and purchase by _____

CHEMSTAR, INC. Douglas Plant, Rt. 1, Box 110, DOUGLAS, Az 85607

a US Corporation,

(Locator must insert either "a citizen of the United States" or "who has declared his intention to become a citizen of the United States")

the undersigned, on the 6th day of February, 1990

I claim 20 acres thereof, and have marked the same on the ground as follows: Beginning at the SW corner of this claim

(If the land be surveyed land, make the starting point a corner of a rectilinear subdivision of such survey)

Being the: W 1/2 of NW 1/4 or SW 1/4 of Sec 34, T23S, R25E, G&SRM

at a Post (post, stone or other monument) where this notice is posted;

thence North 1320 feet to a Post

, thence East 660 feet to a

Post, thence South 1320 feet to a

Post, thence West 660

feet to the place of beginning, containing 20 acres, all in

Bisbee

Mining District, in the County of Cochise, in the State of Arizona,

about 4-1/2 Miles in a N. Westerly direction from

the Douglas Division Lime Plant of Chemstar, Inc.

All done under the provisions of Chapter Six of Title XXXII, of the Revised Statutes of the United States [30 U.S.C.A. §21 et. seq.] and the laws of the State of Arizona.

Dated and posted on the ground this 6th day of February, 1990

Michael Elmer

Plant Manager

NOTE—This form of notice is for use upon surveyed lands, the claim must conform to such survey by rectilinear subdivisions.

STATE OF ARIZONA, } I hereby certify that the within instrument was filed and recorded Fee No.:
County of _____ } ss. _____, 19____ at _____ M

In Docket No. _____ Page _____, at the reqt

When recorded mail to:



FEE # 900203336
OFFICIAL RECORDS
COCHISE COUNTY
DATE 02/22/90 HOUR 8
stated:

REQUEST OF
CAN AM-CHEMSTAR
CHRISTINE RHODES-RECORDER
FEE : 9.00 PAGES : 2 : \$

A MC 302825

RECEIVED
B.L.M. AZ STATE OFFICE

MAR 22 1990

7:45 A.M.
PHOENIX, ARIZONA



SCALE 1" = 800'
PLACER CLAIMS

COCHISE COUNTY

P-1

P-2

GCP-3

34

W 1/2
NW 1/4 SW 1/4

GCP-10

GCP-11

GCP-12

GCP-13

GCP-14



State
Lease

PAT. S & M

T23S, R25E

T24S, R25E

GCP-15

State
Lease

GCP-16

GCP-17

State
Lease

GCP-18

3

A MC 302825

900203336

Notice of Mining Location

PLACER CLAIM

MAR 22 1990

7:45 A.M.
PHOENIX, ARIZONA

TO ALL WHOM IT MAY CONCERN:

This Placer Mining Claim, the name of which is the G C P - 12

Placer Mining Claim, situate on lands belonging to the United States of America, and being a form of valuable mineral deposit other than in veins or lodes of quartz was entered

upon and located for the purpose of exploration and purchase by _____

CHEMSTAR, INC. Douglas Plant, Rt. 1, Box 110, DOUGLAS, Az 85607

a US Corporation,

(Locator must insert either "a citizen of the United States" or "who has declared his intention to become a citizen of the United States")
the undersigned, on the 6th day of February, 1990

I claim 20 acres thereof, and have marked the same on the ground as follows: Beginning at the SW corner of this claim

(If the land be surveyed land, make the starting point a corner of a rectilinear subdivision of such survey)

Being the: E 1/2 of NW 1/4 of SW 1/4 Sec 34, T23S, R25E, G&SRM

at a Post (post, stone or other monument) where this notice is posted;

thence North 1320 feet to a Post

, thence East 660 feet to a

Post, thence South 1320 feet to a

Post, thence West 660

feet to the place of beginning, containing 20 acres, all in

Bisbee

Mining District, in the County of Cochise, in the State of Arizona,

about 4-1/2 Miles in a N. Westerly direction from

the Douglas Division Lime Plant of Chemstar, Inc.

All done under the provisions of Chapter Six of Title XXXII, of the Revised Statutes of the United States [30 U.S.C.A. §21 et. seq.] and the laws of the State of Arizona.

Dated and posted on the ground this 6th day of February, 1990

Michael Elson

Plant Manager

NOTE—This form of notice is for use upon surveyed lands, the claim must conform to such survey by rectilinear subdivisions.

STATE OF ARIZONA, } I hereby certify that the within instrument was filed and recorded | Fee No.:
County of _____ } ss. _____, 19____, at _____ M.

In Docket No. _____, Page _____, at the re

When recorded mail to:



FEE # 900203337 exed:
OFFICIAL RECORDS npared:
COCHISE COUNTY
DATE 02/22/90 HOUR 8 tostated:
OF 8
REQUEST OF
CAN AM-CHEMSTAR
CHRISTINE RHODES-RECORDER
FEE : 9.00 PAGES : 2
S: \$
S: \$

A
M
C
3
0
2
8
2
6

RECEIVED
B.L.M. AZ STATE OFFICE

MAR 22 1990

7:45 A.M.
PHOENIX, ARIZONA



SCALE 1" = 800'
PLACER CLAIMS
COCHISE COUNTY

P-1

P-2

GCP-3

34

E¹/₂
NW¹/₄ SW¹/₄

GCP-10

GCP-11

GCP-12

GCP-13

GCP-14



State
Lease

PAT. S & M

T23S, R25E

T24S, R25E

GCP-15

State
Lease

GCP-16

State
Lease

GCP-17

GCP-18

3

A MC 302826

900203337

Notice of Mining Location

PLACER CLAIM

MAR 22 1990

7:45 A.M.
PHOENIX, ARIZONA

TO ALL WHOM IT MAY CONCERN:

This Placer Mining Claim, the name of which is the G C P - 13

Placer Mining Claim, situate on lands belonging to the United States of America, and being a form of valuable mineral deposit other than in veins or lodes of quartz was entered

upon and located for the purpose of exploration and purchase by _____

CHEMSTAR, INC. Douglas Plant, Rt. 1, Box 110, DOUGLAS, Az 85607

a US Corporation.

(Locator must insert either "a citizen of the United States" or "who has declared his intention to become a citizen of the United States")
the undersigned, on the 6th day of February, 1990

I claim 20 acres thereof, and have marked the same on the ground as follows: Beginning at the SW corner of this claim

(If the land be surveyed land, make the starting point a corner of a rectilinear subdivision of such survey)

Being the: W 1/2 of NE 1/4 of SW 1/4 sec 34, T23S, R25E, G&SRM

at a Post (post, stone or other monument) where this notice is posted;

thence North 1320 feet to a Post

, thence East 660 feet to a

Post, thence South 1320 feet to a

Post, thence West 660

feet to the place of beginning, containing 20 acres, all in

Bisbee

Mining District, in the County of Cochise, in the State of Arizona,

about 4-1/2 Miles in a N. Westerly direction from

the Douglas Division Lime Plant of Chemstar, Inc.

All done under the provisions of Chapter Six of Title XXXII, of the Revised Statutes of the United States [30 U.S.C.A. §21 et. seq.] and the laws of the State of Arizona.

Dated and posted on the ground this 6th day of February, 1990

Michael Elmer

Plant Manager

NOTE—This form of notice is for use upon surveyed lands, the claim must conform to such survey by rectilinear subdivisions.

STATE OF ARIZONA, } I hereby certify that the within instrument was filed and recorded Fee No.:
County of _____ } ss. _____, 19____, at _____ M.

In Docket No. _____, Page _____, at the request of _____



When recorded mail to: _____

FEE # 900203338 ed:
OFFICIAL RECORDS
COCHISE COUNTY ared:
DATE HOUR
02/22/90 8 stated:

REQUEST OF
CAN AM-CHEMSTAR
CHRISTINE RHODES-RECORDER
FEE : 9.00 PAGES : 2 : \$ _____

A H C 307827

000902222

RECEIVED
B.L.M. AZ STATE OFFICE

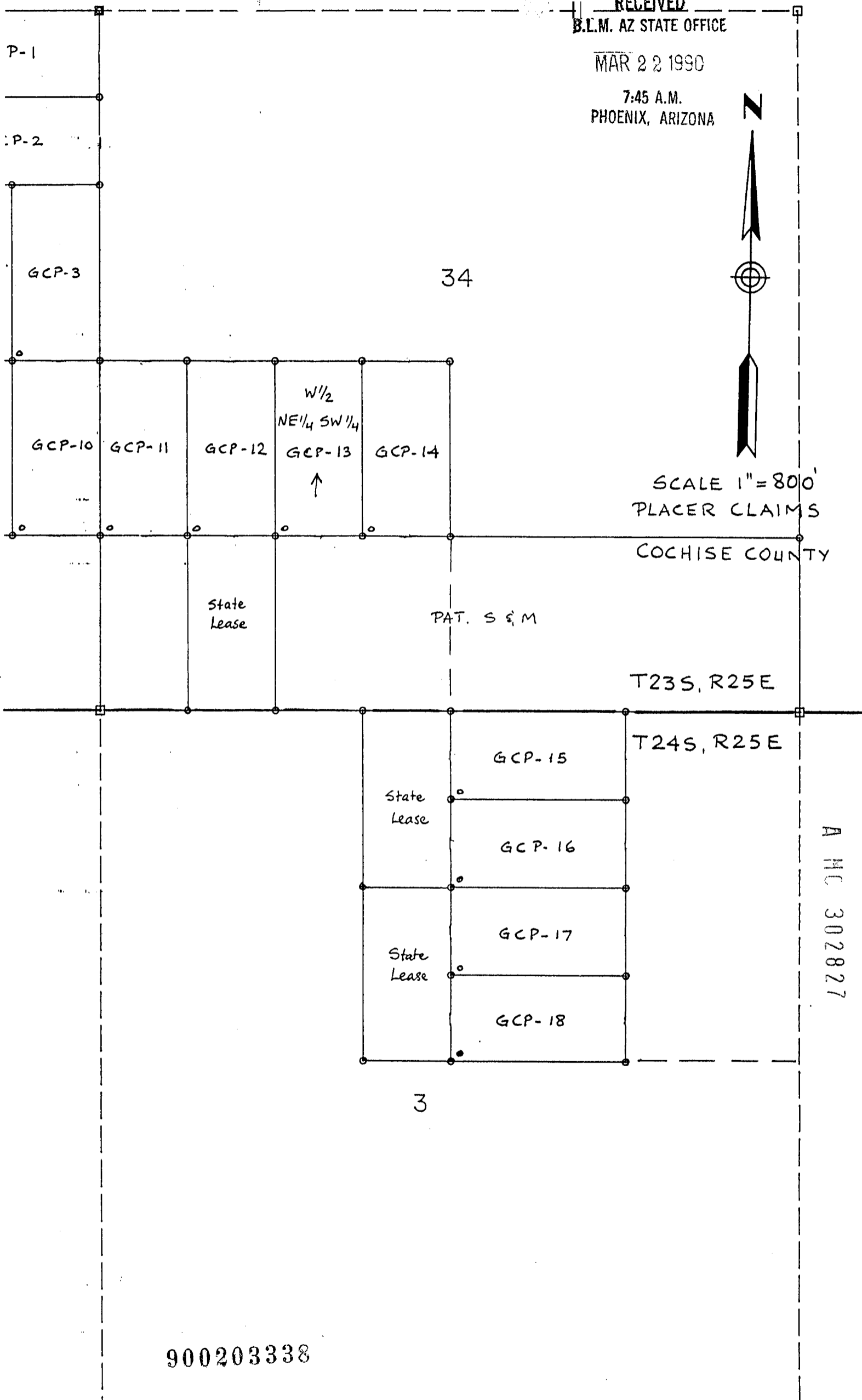
MAR 22 1990

7:45 A.M.
PHOENIX, ARIZONA



SCALE 1" = 800'
PLACER CLAIMS

COCHISE COUNTY



A MC 302827

900203338

MAR 22 1990

7:45 A.M.
PHOENIX, ARIZONA

Notice of Mining Location

PLACER CLAIM

TO ALL WHOM IT MAY CONCERN:

This Placer Mining Claim, the name of which is the G C P - 14

Placer Mining Claim, situate on lands belonging to the United States of America, and being a form of valuable mineral deposit other than in veins or lodes of quartz was entered

upon and located for the purpose of exploration and purchase by CHEMSTAR, INC. Douglas Plant, Rt. 1, Box 110, DOUGLAS, Az 85607
a US Corporation.

(Locator must insert either "a citizen of the United States" or "who has declared his intention to become a citizen of the United States")
the undersigned, on the 6th day of February, 19 90

I claim 20 acres thereof, and have marked the same on the ground as follows: Beginning at the SW corner of this claim

(If the land be surveyed land, make the starting point a corner of a rectilinear subdivision of such survey)

Being the: E 1/2 of NE 1/4 of SW 1/4 sec 34, T23S, R25E, G&SRM.

at a Post (post, stone or other monument) where this notice is posted;
thence North 1320 feet to a Post
Post, thence East 660 feet to a
Post, thence South 1320 feet to a
Post, thence West 660
feet to the place of beginning, containing 20 acres, all in Bisbee

Mining District, in the County of Cochise, in the State of Arizona,
about 4-1/2 Miles in a N. Westerly direction from
the Douglas Division Lime Plant of Chemstar, Inc.

All done under the provisions of Chapter Six of Title XXXII, of the Revised Statutes of the United States [30 U.S.C.A. §21 et. seq.] and the laws of the State of Arizona.

Dated and posted on the ground this 6th day of February, 19 90

Michael Elise
Plant Manager

NOTE—This form of notice is for use upon surveyed lands, the claim must conform to such survey by rectilinear subdivisions.

STATE OF ARIZONA, } I hereby certify that the within instrument was filed and recorded Fee No.:
County of _____ } ss. _____, 19____, at _____ M.

In Docket No. _____, Page _____, at the request of _____

When recorded mail to: _____



FEE # 900203339 ed:
OFFICIAL RECORDS
COCHISE COUNTY ared:
DATE HOUR
02/22/90 8 stated:

REQUEST OF
CAN AM-CHEMSTAR
CHRISTINE RHODES-RECORDER
FEE : 9.00 PAGES : 2 : \$ _____

A
H
C
3
0
2
0
2
8

RECEIVED
B.L.M. AZ STATE OFFICE

MAR 22 1990

7:45 A.M.
PHOENIX, ARIZONA



SCALE 1" = 800'
PLACER CLAIMS
COCHISE COUNTY

P-1

P-2

GCP-3

34

GCP-10

GCP-11

GCP-12

GCP-13

E 1/2
NE 1/4 SW 1/4
GCP-14
↑

State
Lease

PAT. S & M

T23S, R25E

T24S, R25E

GCP-15

State
Lease

GCP-16

State
Lease

GCP-17

GCP-18

3

A MC 302828

900203339

Notice of Mining Location PLACER CLAIM

MAR 22 1990

7:45 A.M.
PHOENIX, ARIZONA

TO ALL WHOM IT MAY CONCERN:

This Placer Mining Claim, the name of which is the G C P - 15

Placer Mining Claim, situate on lands belonging to the United States of America, and being a form of valuable mineral deposit other than in veins or lodes of quartz was entered

upon and located for the purpose of exploration and purchase by _____

CHEMSTAR, INC. Douglas Plant, Rt. 1, Box 110, DOUGLAS, Az 85607

a US Corporation,

(Locator must insert either "a citizen of the United States" or "who has declared his intention to become a citizen of the United States")
the undersigned, on the 6th day of February, 1990

I claim 20 acres thereof, and have marked the same on the ground as follows: Beginning at the SW corner of this claim

(If the land be surveyed land, make the starting point a corner of a rectilinear subdivision of such survey)

Being the: N $\frac{1}{2}$ of NW $\frac{1}{4}$ of NE $\frac{1}{4}$ Sec 3, T24S, R25E, G&SRM

at a Post (post, stone or other monument) where this notice is posted;

thence North 660 feet to a Post

, thence East 1320 feet to a

Post, thence South 660 feet to a

Post, thence West 1320

feet to the place of beginning, containing 20 acres, all in Bisbee

Cochise Mining District, in the County of _____, in the State of Arizona,

about 4-1/2 Miles in a N. Westerly direction from

the Douglas Division Lime Plant of Chemstar, Inc.

All done under the provisions of Chapter Six of Title XXXII, of the Revised Statutes of the United States [30 U.S.C.A. §21 et. seq.] and the laws of the State of Arizona.

Dated and posted on the ground this 6th day of February, 1990

Michael Elise

Plant Manager

NOTE—This form of notice is for use upon surveyed lands, the claim must conform to such survey by rectilinear subdivisions.

STATE OF ARIZONA, } I hereby certify that the within instrument was filed and recorded Fee No.:
County of _____ } ss. _____ to at M

In Docket No. _____ Page _____, at the req



When recorded mail to:

FEE # 900203340
OFFICIAL RECORDS
COCHISE COUNTY
DATE HOUR
02/22/90 8
ostated:

REQUEST OF
CAN AM-CHEMSTAR
CHRISTINE RHODES-RECORDER
FEE : 9.00 PAGES : 2 s.: \$

HC 302829

MAR 22 1990

7:45 A.M.
PHOENIX, ARIZONA



SCALE 1" = 800'
PLACER CLAIMS

COCHISE COUNTY

P-1

P-2

GCP-3

34

GCP-10

GCP-11

GCP-12

GCP-13

GCP-14

State
Lease

PAT. S & M

T23S, R25E

N¹/₂ NW¹/₄ NE¹/₄
GCP-15

T24S, R25E

State
Lease

GCP-16

State
Lease

GCP-17

GCP-18

3

A.M.C. 302829

900203340

MAR 22 1990

7:45 A.M.
PHOENIX, ARIZONA

Notice of Mining Location

PLACER CLAIM

TO ALL WHOM IT MAY CONCERN:

This Placer Mining Claim, the name of which is the G C P - 16

Placer Mining Claim, situate on lands belonging to the United States of America, and being a form of valuable mineral deposit other than in veins or lodes of quartz was entered

upon and located for the purpose of exploration and purchase by _____

CHEMSTAR, INC. Douglas Plant, Rt. 1, Box 110, DOUGLAS, Az 85607

a US Corporation,

(Locator must insert either "a citizen of the United States" or "who has declared his intention to become a citizen of the United States")
the undersigned, on the 6th day of February, 1990

I claim 20 acres thereof, and have marked the same on the ground as follows: Beginning at the SW corner of this claim

(If the land be surveyed land, make the starting point a corner of a rectilinear subdivision of such survey)

Being the: S 1/2 of NW 1/4 of NE 1/4 Sec 3, T24S, R25E, G&SRM

at a Post (post, stone or other monument) where this notice is posted;

thence North 660 feet to a Post

thence East 1320 feet to a

Post, thence South 660 feet to a

Post, thence West 1320

feet to the place of beginning, containing 20 acres, all in

Bisbee

Mining District, in the County of Cochise, in the State of Arizona,

about 4-1/2 Miles in a N. Westerly direction from

the Douglas Division Lime Plant of Chemstar, Inc.

All done under the provisions of Chapter Six of Title XXXII, of the Revised Statutes of the United States [30 U.S.C.A. §21 et. seq.] and the laws of the State of Arizona.

Dated and posted on the ground this 6th day of February, 1990

Michael Elmer

Plant Manager

NOTE—This form of notice is for use upon surveyed lands, the claim must conform to such survey by rectilinear subdivisions.

STATE OF ARIZONA, } I hereby certify that the within instrument was filed and recorded Fee No.:
County of _____ } ss. _____, 19____, at _____ M.

In Docket No. _____ Page _____, at the request of _____

When recorded mail to: _____



FEE # 900203341 ad:
OFFICIAL RECORDS
COCHISE COUNTY ared:
DATE HOUR
02/22/90 8 stated:

REQUEST OF
CAN AM-CHEMSTAR
CHRISTINE RHODES-RECORDER
FEE : 9.00 PAGES : 2 : \$ _____

A HC 302830

RECEIVED
B.L.M. AZ STATE OFFICE

MAR 22 1990

7:45 A.M.
PHOENIX, ARIZONA



SCALE 1" = 800'
PLACER CLAIMS

COCHISE COUNTY

P-1

P-2

GCP-3

34

GCP-10

GCP-11

GCP-12

GCP-13

GCP-14

State
Lease

PAT. S & M

T23S, R25E

T24S, R25E

GCP-15

State
Lease

S 1/2 NW 1/4 NE 1/4

GCP-16



State
Lease

GCP-17

GCP-18

3

A M C 302830

900203341

RECEIVED

B.L.M. AZ STATE OFFICE

Notice of Mining Location
PLACER CLAIM

MAR 22 1990

7:45 A.M.
PHOENIX, ARIZONA

TO ALL WHOM IT MAY CONCERN:

This Placer Mining Claim, the name of which is the G C P - 17

Placer Mining Claim, situate on lands belonging to the United States of America, and being a form of valuable mineral deposit other than in veins or lodes of quartz was entered

upon and located for the purpose of exploration and purchase by

CHEMSTAR, INC. Douglas Plant, Rt. 1, Box 110, DOUGLAS, Az 85607
a US Corporation,

(Locator must insert either "a citizen of the United States" or "who has declared his intention to become a citizen of the United States")
the undersigned, on the 6th day of February, 1990

I claim 20 acres thereof, and have marked the same on the ground as follows: Beginning at the SW corner of this claim

(If the land be surveyed land, make the starting point a corner of a rectilinear subdivision of such survey)

Being the: N 1/2 of SW 1/4 or NE 1/4 of Sec 3, T24S, R25E, G&SRM

at a Post (post, stone or other monument) where this notice is posted;

thence North 660 feet to a Post
thence East 1320 feet to a Post
thence South 660 feet to a Post
thence West 1320

feet to the place of beginning, containing 20 acres, all in Bisbee

Mining District, in the County of Cochise, in the State of Arizona, about 4-1/2 Miles in a N. Westerly direction from the Douglas Division Lime Plant of Chemstar, Inc.

All done under the provisions of Chapter Six of Title XXXII, of the Revised Statutes of the United States [30 U.S.C.A. §21 et. seq.] and the laws of the State of Arizona.

Dated and posted on the ground this 6th day of February, 1990

Michael Elmer

Plant Manager

NOTE—This form of notice is for use upon surveyed lands, the claim must conform to such survey by rectilinear subdivisions.

STATE OF ARIZONA, I hereby certify that the within instrument was filed and recorded Fee No.:
County of ss. 19 at M.

In Docket No. Page, at the req



When recorded mail to:

FEE # 900203342
OFFICIAL RECORDS
COCHISE COUNTY
DATE 02/22/90 HOUR 8

REQUEST OF CAN AM-CHEMSTAR
CHRISTINE RHODES-RECORDER
FEE : 9.00 PAGES : 2

411030783

RECEIVED
B.L.M. AZ STATE OFFICE

MAR 22 1990

7:45 A.M.
PHOENIX, ARIZONA



SCALE 1" = 800'
PLACER CLAIMS

COCHISE COUNTY

P-1

P-2

GCP-3

34

GCP-10

GCP-11

GCP-12

GCP-13

GCP-14

State
Lease

PAT. S & M

T23S, R25E

T24S, R25E

GCP-15

State
Lease

GCP-16

N¹/₂ SW¹/₄ NE¹/₄
GCP-17

State
Lease

GCP-18

3

A HC 302831

900203342

Notice of Mining Location
PLACER CLAIM

MAR 22 1990

7:45 A.M.
PHOENIX, ARIZONA

TO ALL WHOM IT MAY CONCERN:

This Placer Mining Claim, the name of which is the G C P - 18

Placer Mining Claim, situate on lands belonging to the United States of America, and being a form of valuable mineral deposit other than in veins or lodes of quartz was entered

upon and located for the purpose of exploration and purchase by _____

CHEMSTAR, INC. Douglas Plant, Rt. 1, Box 110, DOUGLAS, Az 85607

a US Corporation,

(Locator must insert either "a citizen of the United States" or "who has declared his intention to become a citizen of the United States")
the undersigned, on the 6th day of February, 1990

I claim 20 acres thereof, and have marked the same on the ground as follows: Beginning at the SW corner of this claim

(If the land be surveyed land, make the starting point a corner of a rectilinear subdivision of such survey)

Being the: S 1/2 of SW 1/4 of NE 1/4 Sec 3, T24S, R25E, G&SRM

at a Post (post, stone or other monument) where this notice is posted;

thence North 660 feet to a Post

, thence East 1320 feet to a

Post, thence South 660 feet to a

Post, thence West 1320

feet to the place of beginning, containing 20 acres, all in

Bisbee

Cochise

Mining District, in the County of _____, in the State of Arizona,

about 4-1/2 Miles in a N. Westerly direction from

the Douglas Division Lime Plant of Chemstar, Inc.

All done under the provisions of Chapter Six of Title XXXII, of the Revised Statutes of the United States [30 U.S.C.A. §21 et. seq.] and the laws of the State of Arizona.

Dated and posted on the ground this 6th day of February, 1990

Michael Elise

Plant Manager

NOTE—This form of notice is for use upon surveyed lands, the claim must conform to such survey by rectilinear subdivisions.

HC 302832

STATE OF ARIZONA, } I hereby certify that the within instrument was filed and recorded Fee No.:
County of _____ } ss. _____, 19____, at _____ M.

In Docket No. _____, Page _____, at the re

When recorded mail to:



FEE # 900203343
OFFICIAL RECORDS
COCHISE COUNTY
DATE 02/22/90 HOUR 8
FEE # 900203343 indexed:
OFFICIAL RECORDS prepared:
COCHISE COUNTY
DATE 02/22/90 HOUR 8
FEE # 900203343 costated:

REQUEST OF
CAN AM-CHEMSTAR
CHRISTINE RHODES-RECORDER
FEE : 9.00 PAGES : 2
S.: \$ _____

RECEIVED
B.L.M. AZ STATE OFFICE

MAR 22 1990

7:45 A.M.
PHOENIX, ARIZONA



SCALE 1" = 800'
PLACER CLAIMS
COCHISE COUNTY

P-1

P-2

GCP-3

34

GCP-10

GCP-11

GCP-12

GCP-13

GCP-14

State
Lease

PAT. S & M

T23S, R25E

T24S, R25E

GCP-15

State
Lease

GCP-16

State
Lease

GCP-17

S¹/₂ SW¹/₄ NE¹/₄
GCP-18



3

A MC 302832

900203343



CHEMSTAR, Inc.
Rt 1, Box 110
Douglas, AZ 85607
602-364-2429 FAX 602-364-2706

May 15, 1990

Bureau of Land Management
Arizona State Office
3707 N. 7th Street
P. O. Box 16563
Phoenix, Az. 85011

Attn: Alan Rabinoff

Enclosed you will find the Amended Notice of Mining Location Notices as per your letter dated April 2, 1990 reference # (922-LG) 0012M AMC 302812 for the following claims:

LHL 1	-	AMC 302833
GCL 1	-	AMC 302837
GCL 2	-	AMC 302838
GCL 3	-	AMC 302839
GCL 12	-	AMC 302848
GCL 21	-	AMC 302857

Also enclosed is a check in the amount of \$30.00 to cover the service charge on the six (6) claims above.

Mike Eliassen
Plant Manager

ME:ko

enc.

RECEIVED
B.L.M. AZ STATE OFFICE

MAY 17 1990

7:45 A.M.
PHOENIX, ARIZONA

UNITED STATES
DEPARTMENT OF THE INTERIOR
BUREAU OF LAND MANAGEMENT

RECEIPT AND ACCOUNTING ADVICE

NO. 1681803 04

BF/AZ 05/17/90

OK

30.00

2 5 12

Subject: AMENDED LOCATIONS (6)
Applicant: AMC 302833, 302837-839, 302848, 302857

CHEMSTAR, INC.
RT 1, BOX 110
DOUGLAS, AZ 85607

Remitter: SAME - CK #1002
364-2429

Assignor:

LEASE MANAGEMENT DATA NEW UPDATE PAYMENT

ORIGINAL SERIAL NO.	ASG.	TYPE	ST.	CTY.	FUND SYMBOL	ACRES/UNITS	RATE
AMC 302833 ET AL							

AMOUNT	ANV. DATE	EXP. DATE	BILL CYC.	S/C	DISTRICT	NEXT BILL	MISC. DATA	U of M	ACTUAL UNITS

ASSIGNMENT SERIAL NO.	ASG.	TYPE	ST.	CTY.	FUND SYMBOL	ACRES/UNITS	RATE

AMOUNT	ANV. DATE	EXP. DATE	BILL CYC.	S/C	DISTRICT	NEXT BILL	MISC. DATA	U of M	ACTUAL UNITS

APPLY REMITTANCE			
ACTION	FUND SYMBOL	CTY.	AMOUNT
FILING FEE			
RENTAL			
UNEARNED			
REFUND			
TOTAL			
AMOUNT DUE			

Remarks:

BY: _____ DATE: _____

Lease in Escrow?
 KGS? Of Interest?
 Auto Escalates? Operating Rights?
 Auto Renew? Operator
 Bond Filed?

FOR MMS USE ONLY

BILLEE	FOREST REFUGE
NUMBER	
OCS SECTION	
CODE	

APR 30 1990 HPM E

AMENDED Notice of Mining Location

LODE CLAIM

5.00
302833
LH

TO ALL WHOM IT MAY CONCERN:

This Mining Claim, the name of which is the L.H.L - 1 - AMENDED Mining Claim, situate on land belonging to the United States of America, and in which there are valuable mineral deposits, was entered upon and located for the purpose of exploration and purchase by CHEMSTAR, INC. Douglas Plant, Rt. 1, Box 110, DOUGLAS, Az 85607 a US Corporation,

the undersigned, on the 27th day of APRIL, 1990. The length of this claim is 1500 feet and I claim 10 feet in a Southerly direction and 1490 feet in a Northerly direction from the center of the discovery shaft, at which this notice is posted, lengthwise of the claim together with 300 feet in width of the surface grounds, on each side of the center of said claim. The general course of the lode deposit and premises is from the South to the North.

The claim is situated and located in the Douglas Mining District, in Cochise county, in the State of Arizona, about 3000 feet in a South Westerly direction from

The NE corner of Sec 1, T24S, R25E, G&SRM AND IN THE NW 1/4 AND NE 1/4 of Sec 1. THIS IS AN AMENDMENT OF LHL-1 LODE CLAIM, LOCATED ON FEBR. 10, 1990 AND RECORDED AT COCHISE COUNTY # 900.203344 AND BLM # AMC: 302833

The surface boundaries of the claim are marked upon the ground as follows:

Beginning at a Post at a point in a Southerly direction 10 feet from the discovery shaft (at which this notice is posted), being in the center of the South end line of said claim; thence West 300 feet to a Post, being the South-West corner of said claim; thence North 1500 feet to a Post being at the North-West corner of said claim; thence East 300 feet to a Post at the center of the North end of this claim; thence East 300 feet to a Post, being at the North-East corner of said claim; thence South 1500 feet to a Post at the South-east corner of said claim; thence West 300 feet to the place of beginning.

Dated and posted on the ground this 27th day of APRIL, 1990

Michael Chen

Plant Manager
Locator(s)

Witness

STATE OF ARIZONA }
COUNTY OF } ss.

Witness my hand and official seal the day and year aforesaid.

I hereby certify that the within instrument was filed and recorded at request of on at M, Docket Page

RECEIVED
B.L.M. AZ STATE OFFICE

MAY 17 1990

7:45 A.M.
PHOENIX, ARIZONA
Fee \$1.00

By Deputy Recorder.

County Recorder.

Indexed	Photostat Compared	Blotted
---------	--------------------	---------

ENTERED IN COMPUTER
5-23-90 LHM

T23S R25E



NW 1/4

LHL-1

LHL-2

LHL-3

LHL-4

3000' SW

NE 1/4

T24S R25E

SCALE 1"=800'

SEC. 1

LODE CLAIMS
COCHISE COUNTY

RECEIVED
B.L.M. AZ STATE OFFICE

MAY 17 1990

7:45 A.M.
PHOENIX, ARIZONA



FEE # 900408245
OFFICIAL RECORDS
COCHISE COUNTY
DATE 04/30/90 HOUR 4

900408245

REQUEST OF
CHEMSTAR INC
CHRISTINE RHODES-RECORDER
FEE : 9.00 PAGES : 2

Notice of Mining Location

MAR 22 1990

LODE CLAIM

7:45 A.M.

PHOENIX, ARIZONA

TO ALL WHOM IT MAY CONCERN:

This Mining Claim, the name of which is the L H L - 1

Mining Claim, situate on land belonging to the United States of America, and in which there are valuable mineral deposits, was entered upon and located for the purpose of exploration and purchase by CHEMSTAR, INC. Douglas Plant, Rt. 1, Box 110, DOUGLAS, Az 85607
a US Corporation,

the undersigned, on the 10th day of February, 1990

The length of this claim is 1500 feet and I claim 10 feet in a Southerly direction and 1490 feet in a Northerly direction from the center of the discovery shaft, at which this notice is posted, lengthwise of the claim together with 300 feet in width of the surface grounds, on each side of the center of said claim. The general course of the lode deposit and premises is from the South to the North

The claim is situated and located in the Douglas Mining District, in Cochise county, in the State of Arizona, about 3000 feet in a South Westerly direction from The NE corner of Sec 1, T24S, R25E, G&SRM

The surface boundaries of the claim are marked upon the ground as follows:

Beginning at a Post
at a point in a Southerly direction 10 feet from the discovery shaft (at which this notice is posted), being in the center of the South end line of said claim; thence West 300 feet to a Post, being the South-West corner of said claim; thence North 1500 feet to a Post being at the North-West corner of said claim; thence East 300 feet to a Post at the center of the North end of this claim; thence East 300 feet to a Post, being at the North-East corner of said claim; thence South 1500 feet to a Post at the South-east corner of said claim; thence West 300 feet to the place of beginning.

Dated and posted on the ground this 10th day of February, 1990

Michael Elmer

Witness

Plant Manager

Locator(s)

STATE OF ARIZONA }
COUNTY OF } ss.

Witness my hand and official seal the day and year aforesaid.

I hereby certify that the within instrument was filed and recorded at request of.....

County Recorder.

By Deputy Recorder.

on at M, Docket

Fee \$1.00

Indexed	Photostat Compared	Blotted
---------	--------------------	---------

Page..... **900203344**

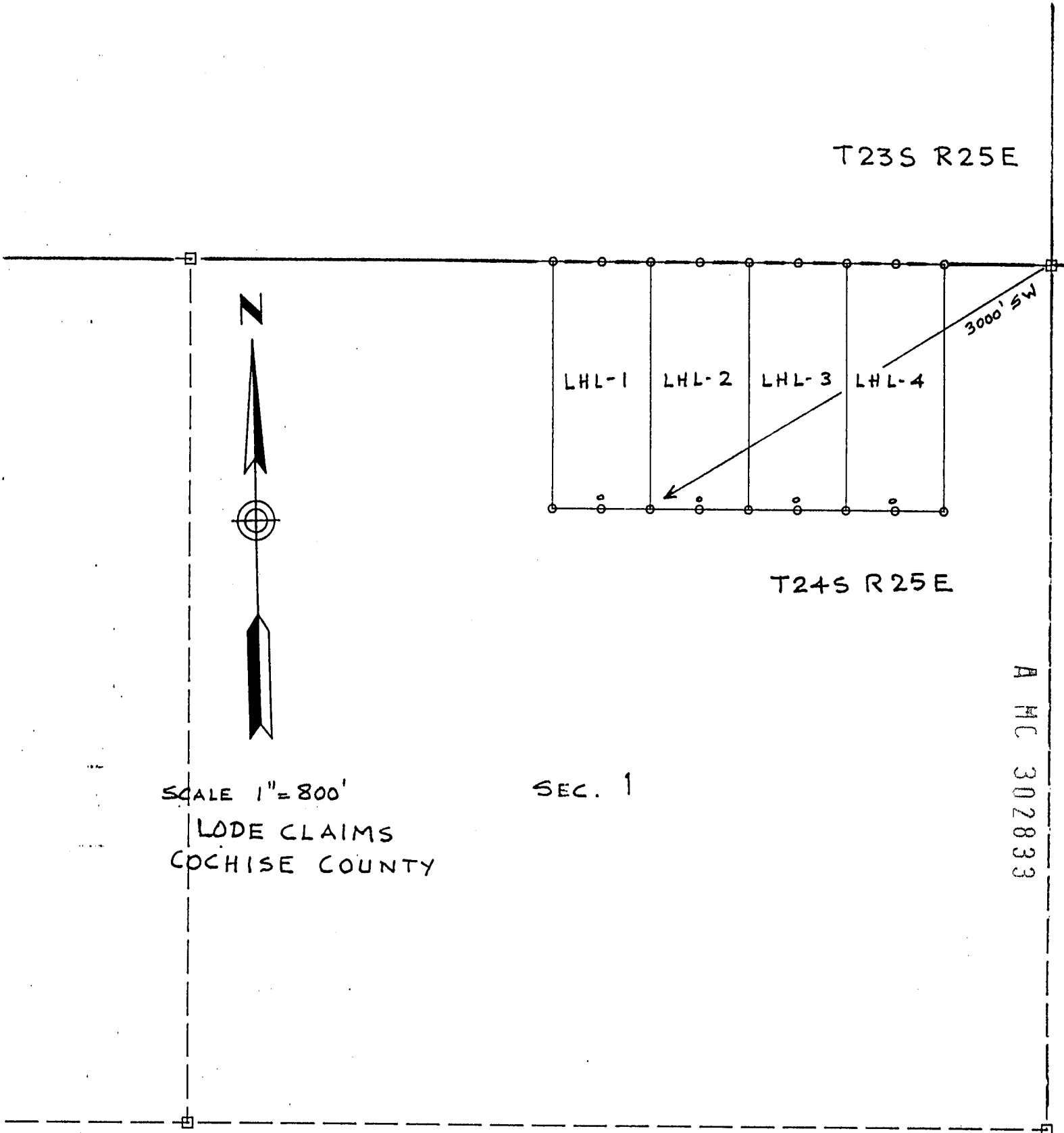
AHC 302833

RECEIVED
B.L.M. AZ STATE OFFICE

MAR 22 1990

7:45 A.M.
PHOENIX, ARIZONA

T23S R25E



SCALE 1"=800'
LODE CLAIMS
COCHISE COUNTY

SEC. 1

A MC 302833



FEE # 900203344
OFFICIAL RECORDS
COCHISE COUNTY
DATE 02/22/90 HOUR 8

900203344

REQUEST OF
CAN AM-CHEMSTAR
CHRISTINE RHODES-RECORDER
FEE : 9.00 PAGES : 2

302837
R

AMENDED Notice of Mining Location

LODE CLAIM

TO ALL WHOM IT MAY CONCERN:

G C L - 1 - AMENDED

This Mining Claim, the name of which is the.....
Mining Claim, situate on land belonging to the United States of America, and in which there are valuable mineral deposits, was entered upon and located for the purpose of exploration and purchase by
CHEMSTAR, INC. Douglas Plant, Rt. 1, Box 110, DOUGLAS, Az 85607
a US Corporation,

the undersigned, on the 27th day of APRIL, 19⁹⁰
The length of this claim is 1500 feet and I claim 10 feet in
a Easterly direction and 1490 feet in a Westerly direction from
the center of the discovery shaft, at which this notice is posted, lengthwise of the claim together
with 300 feet in width of the surface grounds, on each side of the center of said
claim. The general course of the lode deposit and premises is from the East
to the West.

The claim is situated and located in the Bisbee Mining District, in
Cochise county, in the State of Arizona, about 100 feet
in a Southerly direction from
the NE Corner of Sec. 33, T23S, R25E, G&SRM AND SE 1/4 Sec. 28 AND NW 1/4 Sec. 34
IN NE 1/4 Sec. 33 AND SW 1/4 Sec. 27
THIS IS AN AMENDMENT OF GCL-1 LODE CLAIM, LOCATED ON FEBR. 8th '90 AND
RECORDED AT COCHISE COUNTY # 900203348 AND BLM # AMC 302837.

The surface boundaries of the claim are marked upon the ground as follows:
Beginning at a Post
at a point in a Easterly direction 10 feet from
the discovery shaft (at which this notice is posted), being in the center of the
East
end line of said claim; thence South 300 feet to a Post
, being the South-East corner of said claim;
thence West 1500 feet to a Post being at the
South-West corner of said claim; thence North 300 feet
to a Post at the center of the West end of this claim;
thence North 300 feet to a Post, being at the
North-West corner of said claim; thence East 1500 feet
to a Post at the North-East corner of said claim;
thence South 300 feet to the place of beginning.

Dated and posted on the ground this 27th day of APRIL, 19⁹⁰

Michael Elmer

Plant Manager
Locator(s)

Witness
RECEIVED

~~B.L.M. AZ STATE OFFICE~~

STATE OF ARIZONA }
COUNTY OF } ss.

MAY 17 1990

I hereby certify that the within instrument was filed and recorded at

7:45 A.M.
PHOENIX, ARIZONA

request of 900408246



FEE # 900408246
OFFICIAL RECORDS
COCHISE COUNTY
DATE 04/30/90 HOUR 4

on at
.....M, Docket.....

Fee \$1.00

REQUEST OF
CHEMSTAR INC
CHRISTINE RHODES-RECORDER
FEE : 9.00 PAGES : 2

Page.....

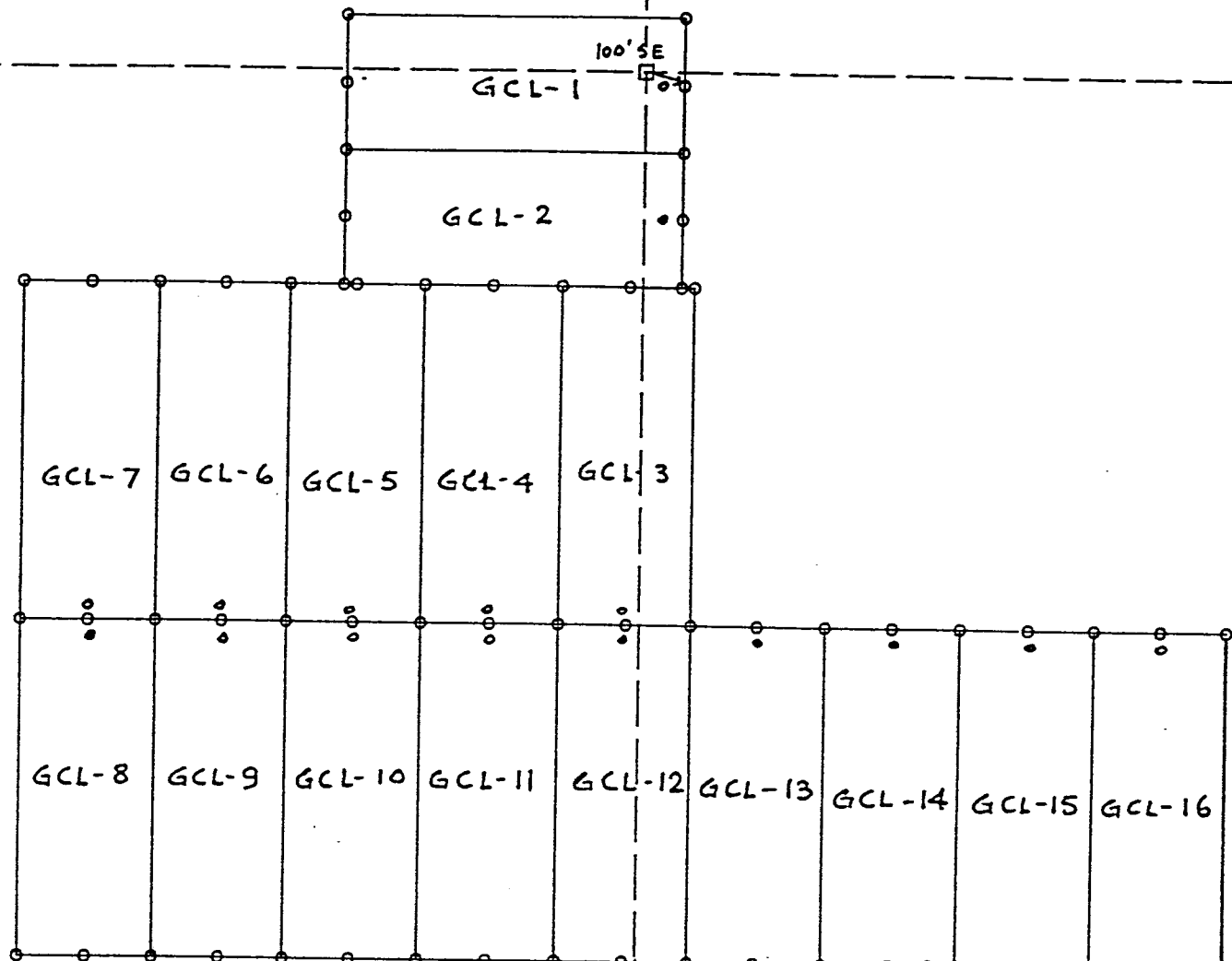
ENTERED IN COMPUTER
5-23-90/mic

28

27

33

34



RECEIVED
B.L.M. AZ STATE OFFICE

MAY 17 1990

7:45 A.M.
PHOENIX, ARIZONA



SCALE 1" = 800'
LODE CLAIMS
COCHISE COUNTY

900408246
900408246

T23S, R25E

T24S, R25E

State
Lease

State
Lease

GCL-17

Notice of Mining Location

MAR 22 1990

LODE CLAIM

7:45 A.M.
PHOENIX, ARIZONA

TO ALL WHOM IT MAY CONCERN:

G C L - 1

This Mining Claim, the name of which is the.....
Mining Claim, situate on land belonging to the United States of America, and in which there are valuable mineral deposits, was entered upon and located for the purpose of exploration and purchase by
CHEMSTAR, INC. Douglas Plant, Rt. 1, Box 110, DOUGLAS, Az 85607
a US Corporation,

the undersigned, on the 8th day of February, 1990
The length of this claim is 1500 feet and I claim 10 feet in
a Easterly direction and 1490 feet in a Westerly direction from
the center of the discovery shaft, at which this notice is posted, lengthwise of the claim together
with 300 feet in width of the surface grounds, on each side of the center of said
claim. The general course of the lode deposit and premises is from the East
to the West

The claim is situated and located in the Bisbee Mining District, in
Cochise county, in the State of Arizona, about 100 feet
in a Southerly direction from
the NE Corner of Sec. 33, T23S, R25E., G&SRM

A
M
C
302837

The surface boundaries of the claim are marked upon the ground as follows:
Beginning at a Post
at a point in a Easterly direction 10 feet from
the discovery shaft (at which this notice is posted), being in the center of the
East
end line of said claim; thence South 300 feet to a Post
, being the South-East corner of said claim;
thence West 1500 feet to a Post being at the
South-West corner of said claim; thence North 300 feet
to a Post at the center of the West end of this claim;
thence North 300 feet to a Post, being at the
North-West corner of said claim; thence East 1500 feet
to a Post at the North-East corner of said claim;
thence South 300 feet to the place of beginning.

Dated and posted on the ground this 8th day of February, 1990

Michael Elmer

Witness

Plant Manager
Locator(s)

STATE OF ARIZONA }
COUNTY OF } ss.

I hereby certify that the within instrument was filed and recorded at
request of.....

on at
.....M, Docket.....

Page..... 900203348



FEE # 900203348
OFFICIAL RECORDS
COCHISE COUNTY
DATE 02/22/90 HOUR 8

REQUEST OF
CAN AM-CHEMSTAR
CHRISTINE RHODES-RECORDER
FEE : 9.00 PAGES : 2

Indexed	Photostat Compared	Blotted
---------	--------------------	---------

Fee \$1.00

RECEIVED
B.L.M. AZ STATE OFFICE

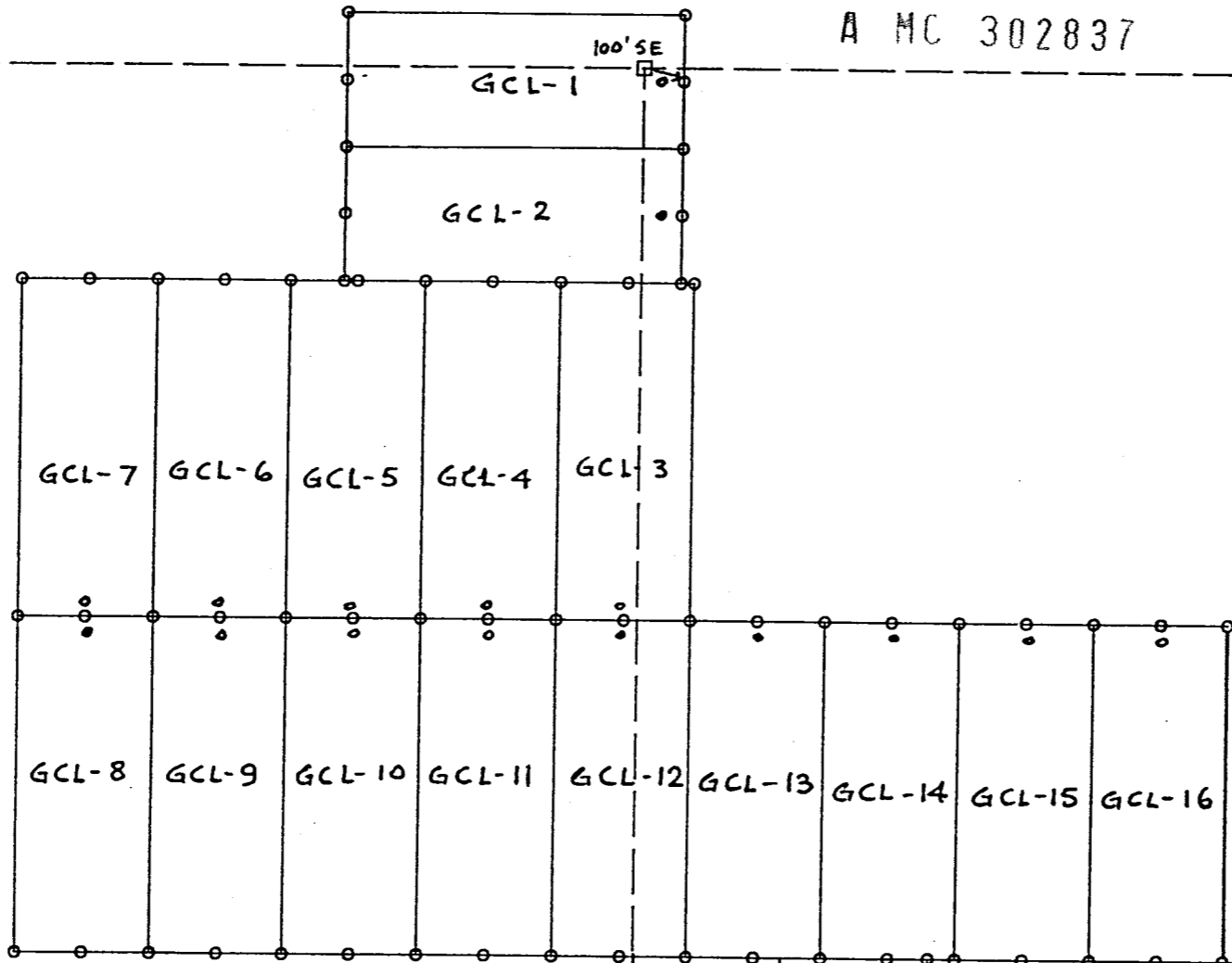
MAR 22 1990

7:45 A.M.
PHOENIX, ARIZONA

A MC 302837

33

34



SCALE 1" = 800'
LODE CLAIMS
COCHISE COUNTY

900203348

State
Lease

T23S, R25 E

T24S, R25 E

State
Lease

GCL-17

302838

AMENDED Notice of Mining Location

LODE CLAIM

TO ALL WHOM IT MAY CONCERN:

G C L - 2 - AMENDED

This Mining Claim, the name of which is the.....
Mining Claim, situate on land belonging to the United States of America, and in which there are valuable mineral deposits, was entered upon and located for the purpose of exploration and purchase by
CHEMSTAR, INC. Douglas Plant, Rt. 1, Box 110, DOUGLAS, Az 85607
a US Corporation,

the undersigned, on the 27th day of APRIL, 1990
The length of this claim is 1500 feet and I claim 10 feet in
a Easterly direction and 1490 feet in a Westerly direction from
the center of the discovery shaft, at which this notice is posted, lengthwise of the claim together
with 300 feet in width of the surface grounds, on each side of the center of said
claim. The general course of the lode deposit and premises is from the East
to the West

The claim is situated and located in the Bisbee Mining District, in
Cochise county, in the State of Arizona, about 600 feet
in a Southerly direction from
the NE Corner of Sec. 33, T23S, R25E, G&SRM IN NE 1/4 Sec. 33 AND NW 1/4 Sec. 34.
THIS IS AN AMENDMENT OF GCL-2 LODE CLAIM, LOCATED ON FEBR. 8th '90 AND
RECORDED AT COCHISE COUNTY # 900203349 AND DLM # AMC 302838

The surface boundaries of the claim are marked upon the ground as follows:
Beginning at a Post
at a point in a Easterly direction 10 feet from
the discovery shaft (at which this notice is posted), being in the center of the
East
end line of said claim; thence South 300 feet to a Post
, being the South-East corner of said claim;
thence West 1500 feet to a Post being at the
South-West corner of said claim; thence North 300 feet
to a Post at the center of the West end of this claim;
thence North 300 feet to a Post, being at the
North-West corner of said claim; thence East 1500 feet
to a Post at the North-East corner of said claim;
thence South 300 feet to the place of beginning.

Dated and posted on the ground this 27th day of APRIL, 1990
Michael Elmer
RECEIVED Plant Manager
B.L.M. AZ STATE OFFICE Locator(s)
Witness

STATE OF ARIZONA }
COUNTY OF } ss.

I hereby certify that the within instrument was filed and recorded at
request of.....
on at
.....M, Docket.....
Page.....

MAY 17 1990
7:45 A.M.
900408247 PHOENIX, ARIZONA



FEE # 900408247
OFFICIAL RECORDS
COCHISE COUNTY
DATE 04/30/90 HOUR 4

REQUEST OF
CHEMSTAR INC
CHRISTINE RHODES-RECORDER
FEE : 9.00 PAGES : 2

ENTERED IN COMPUTER
5-23-90

Notice of Mining Location

LODE CLAIM

MAR 22 1990

7:45 A.M.
PHOENIX, ARIZONA

TO ALL WHOM IT MAY CONCERN:

G C L - 2

This Mining Claim, the name of which is the.....
Mining Claim, situate on land belonging to the United States of America, and in which there are valuable mineral deposits, was entered upon and located for the purpose of exploration and purchase by
CHEMSTAR, INC. Douglas Plant, Rt. 1, Box 110, DOUGLAS, Az 85607
.....
a US Corporation,

the undersigned, on the 8th day of February, 1990

The length of this claim is 1500 feet and I claim 10 feet in a Easterly direction and 1490 feet in a Westerly direction from the center of the discovery shaft, at which this notice is posted, lengthwise of the claim together with 300 feet in width of the surface grounds, on each side of the center of said claim. The general course of the lode deposit and premises is from the East to the West

The claim is situated and located in the Bisbee Mining District, in Cochise county, in the State of Arizona, about 600 feet in a Southerly direction from the NE Corner of Sec. 33, T23S, R25E, G&SRM

The surface boundaries of the claim are marked upon the ground as follows:
Beginning at a Post

at a point in a Easterly direction 10 feet from the discovery shaft (at which this notice is posted), being in the center of the East

end line of said claim; thence South 300 feet to a Post, being the South-East corner of said claim;

thence West 1500 feet to a Post being at the South-West corner of said claim; thence North 300 feet

to a Post at the center of the West end of this claim; thence North 300 feet to a Post, being at the

North-West corner of said claim; thence East 1500 feet to a Post at the North-East corner of said claim;

thence South 300 feet to the place of beginning.

Dated and posted on the ground this 8th day of February, 1990

Witness

Michael Elmer
Plant Manager
Locator(s)

STATE OF ARIZONA }
COUNTY OF } ss.

I hereby certify that the within instrument was filed and recorded at request of.....

on at
.....M, Docket.....

Fee \$1.00

Page.....

900203349



FEE # 900203349
OFFICIAL RECORDS
COCHISE COUNTY
DATE 02/22/90 HOUR 8

REQUEST OF
CAN AM-CHEMSTAR
CHRISTINE RHODES-RECORDER
FEE : 9.00 PAGES : 2

Indexed	Photostat Compared	Blotted
---------	--------------------	---------

A-M-C-302838

RECEIVED
B.L.M. AZ STATE OFFICE

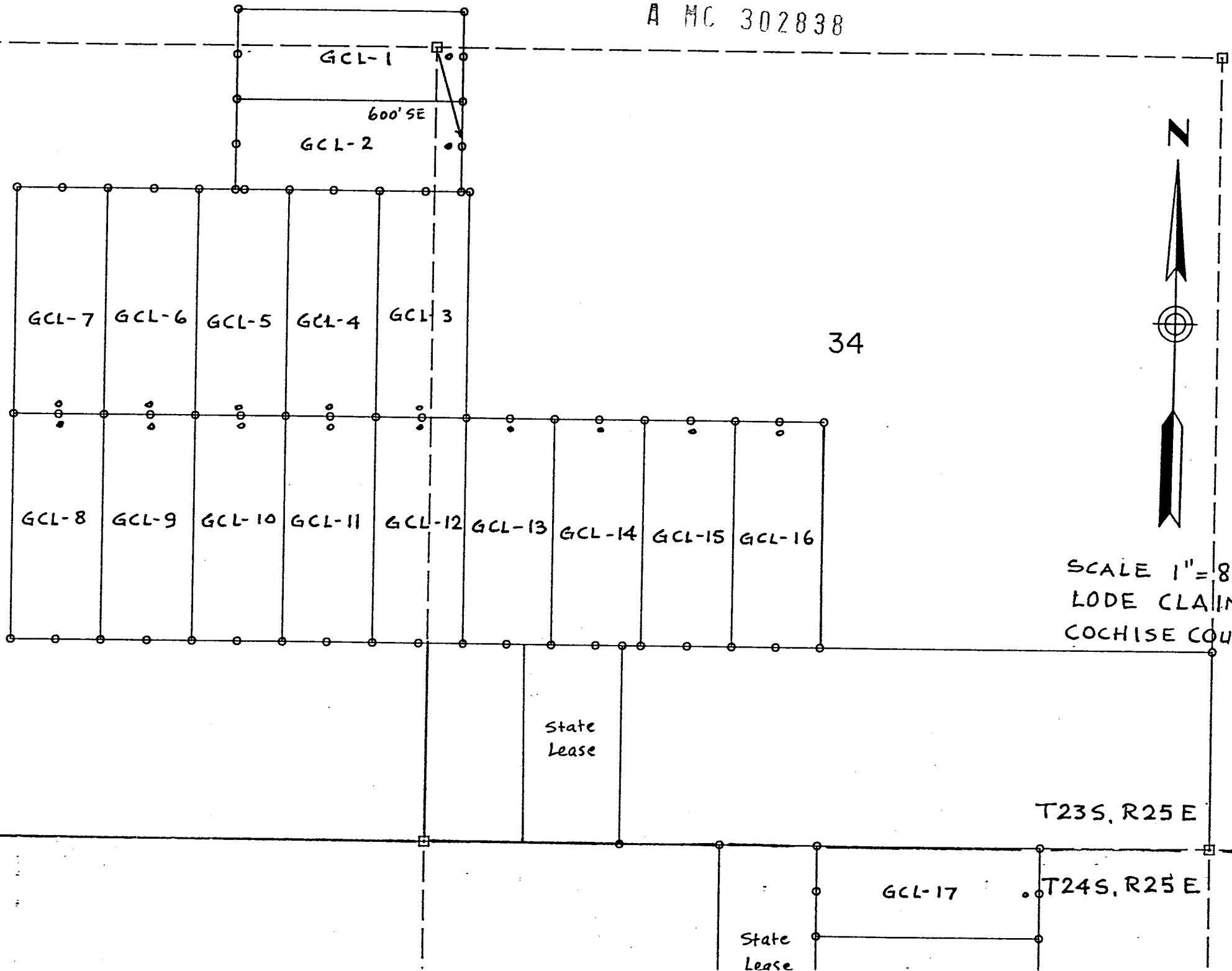
MAR 22 1990

7:45 A.M.
PHOENIX, ARIZONA

A MC 302838

33

34



SCALE 1" = 800'
LODE CLAIMS
COCHISE COUNTY

900203349

T23S, R25E

T24S, R25E

State
Lease

State
Lease

GCL-17

GCL-1

GCL-2

GCL-7

GCL-6

GCL-5

GCL-4

GCL-3

GCL-8

GCL-9

GCL-10

GCL-11

GCL-12

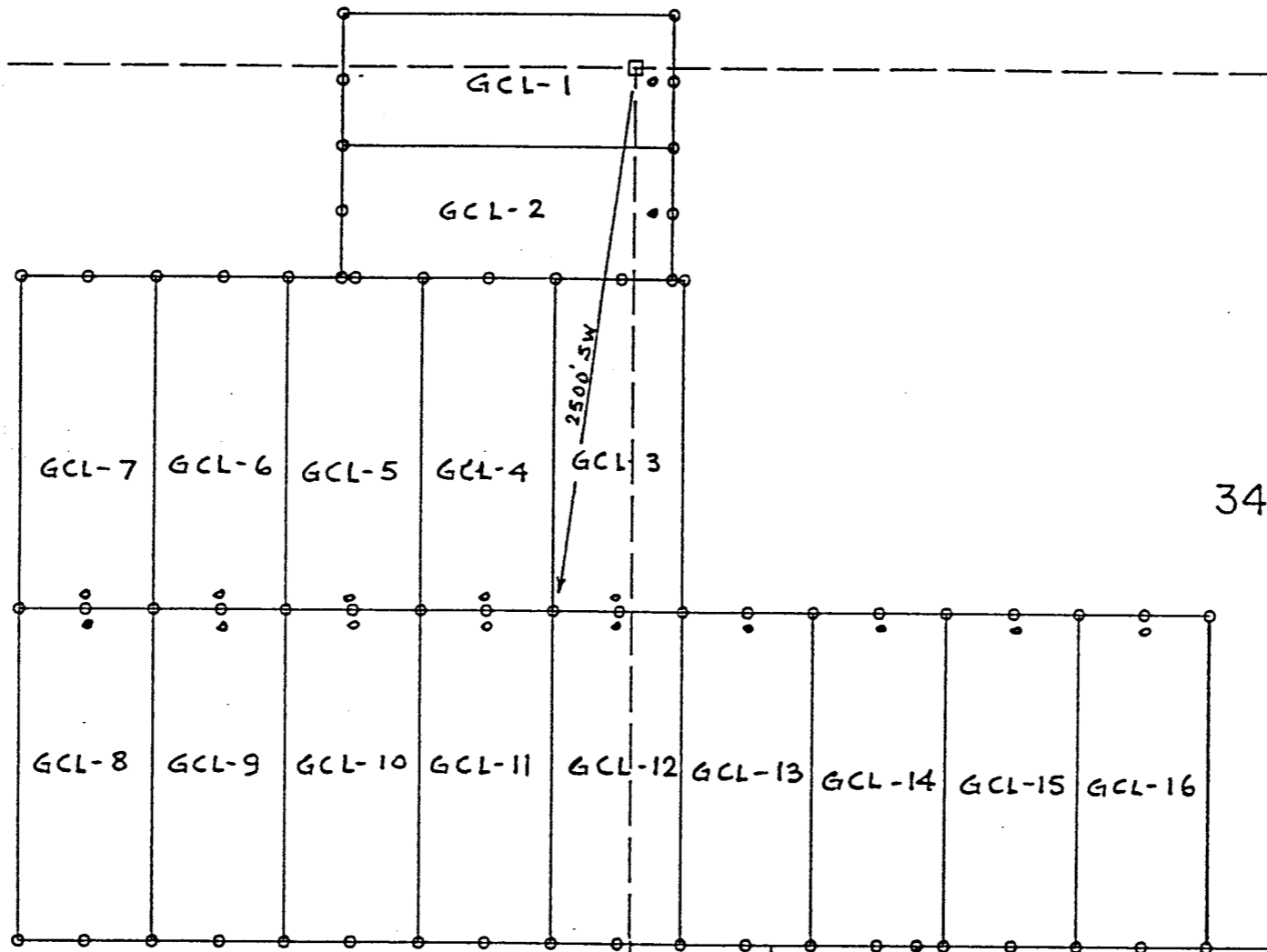
GCL-13

GCL-14

GCL-15

GCL-16

600' SE



33

34

RECEIVED
B.L.M. AZ STATE OFFICE

MAY 17 1990

7:45 A.M.
PHOENIX, ARIZONA



900408250

SCALE 1" = 800'
LODE CLAIMS
COCHISE COUNTY

State
Lease

T23S, R25 E

GCL-17

T24S, R25 E

State
Lease

Notice of Mining Location

LODE CLAIM

MAR 22 1990

7:45 A.M.
PHOENIX, ARIZONA

TO ALL WHOM IT MAY CONCERN:

This Mining Claim, the name of which is the.....G.C.L.-3.....

Mining Claim, situate on land belonging to the United States of America, and in which there are valuable mineral deposits, was entered upon and located for the purpose of exploration and purchase by
CHEMSTAR, INC. Douglas Plant, Rt. 1, Box 110, DOUGLAS, Az 85607
a US Corporation,

the undersigned, on the 8th day of February, 1990

The length of this claim is 1500 feet and 1 claim 10 feet in a Southerly direction and 1490 feet in a Northerly direction from the center of the discovery shaft, at which this notice is posted, lengthwise of the claim together with 300 feet in width of the surface grounds, on each side of the center of said claim. The general course of the lode deposit and premises is from the South to the North

The claim is situated and located in the Bisbee Mining District, in Cochise county, in the State of Arizona, about 2500 feet in a South Westerly direction from the NE Corner of Sec. 33, T23S, R25E, G&SRM

The surface boundaries of the claim are marked upon the ground as follows:

Beginning at a Post at a point in a Southerly direction 10 feet from the discovery shaft (at which this notice is posted), being in the center of the South end line of said claim; thence West 300 feet to a Post, being the South-West corner of said claim; thence North 1500 feet to a Post being at the North-West corner of said claim; thence East 300 feet to a Post at the center of the North end of this claim; thence East 300 feet to a Post, being at the North-East corner of said claim; thence South 1500 feet to a Post at the South-east corner of said claim; thence West 300 feet to the place of beginning.

Dated and posted on the ground this 8th day of February, 1990

Michael Elmer

Witness

Plant Manager
Locator(s)

STATE OF ARIZONA }
COUNTY OF } ss.

I hereby certify that the within instrument was filed and recorded at request of.....

on at

.....M, Docket.....

Page.....

Fee \$1.00



FEE # 900203350
OFFICIAL RECORDS
COCHISE COUNTY
DATE 02/22/90 HOUR 8

REQUEST OF
CAN AM-CHEMSTAR
CHRISTINE RHODES-RECORDER
FEE : 9.00 PAGES : 2

Indexed	Photostat Compared	Blotted

4 MC 302839

RECEIVED
B.L.M. AZ STATE OFFICE

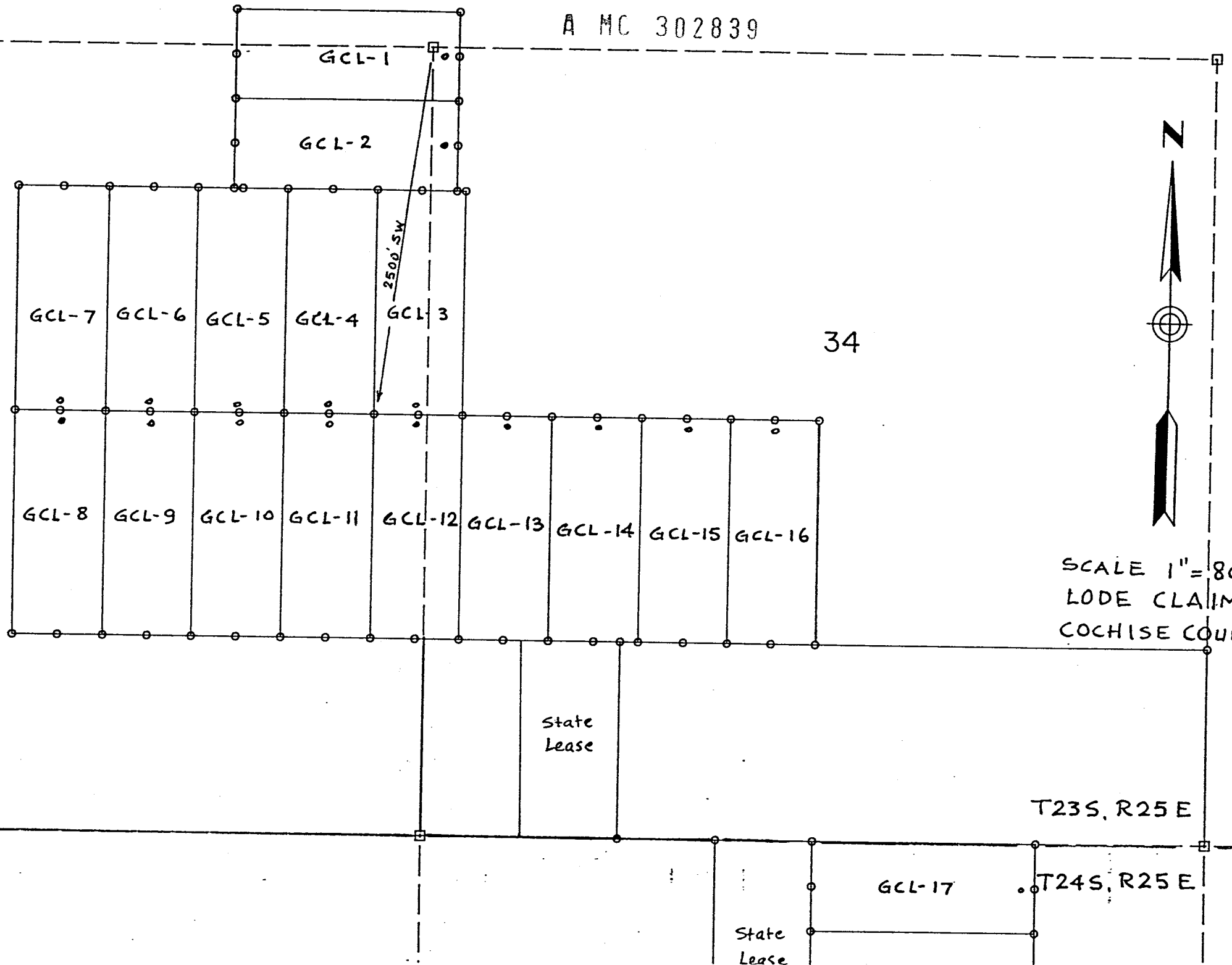
MAR 22 1990

7:45 A.M.
PHOENIX, ARIZONA

A MC 302839

33

34



SCALE 1" = 800'
LODE CLAIMS
COCHISE COUNTY



900203350

Notice of Mining Location

MAR 22 1990

LODE CLAIM

7:45 A.M.
PHOENIX, ARIZONA

TO ALL WHOM IT MAY CONCERN:

This Mining Claim, the name of which is the G.C.L. - 4
Mining Claim, situate on land belonging to the United States of America, and in which there are valuable mineral deposits, was entered upon and located for the purpose of exploration and purchase by CHEMSTAR, INC. Douglas Plant, Rt. 1, Box 110, DOUGLAS, Az 85607
a US Corporation,

the undersigned, on the 8th day of February, 1990

The length of this claim is 1500 feet and I claim 10 feet in a Southerly direction and 1490 feet in a Northerly direction from the center of the discovery shaft, at which this notice is posted, lengthwise of the claim together with 300 feet in width of the surface grounds, on each side of the center of said claim. The general course of the lode deposit and premises is from the South to the North

The claim is situated and located in the Bisbee Mining District, in Cochise county, in the State of Arizona, about 2600 feet in a South Westerly direction from the NE Corner of Sec. 33, T23S, R25E, G&SRM

The surface boundaries of the claim are marked upon the ground as follows:

Beginning at a Post
at a point in a Southerly direction 10 feet from the discovery shaft (at which this notice is posted), being in the center of the South end line of said claim; thence West 300 feet to a Post, being the South-West corner of said claim; thence North 1500 feet to a Post being at the North-West corner of said claim; thence East 300 feet to a Post at the center of the North end of this claim; thence East 300 feet to a Post, being at the North-East corner of said claim; thence South 1500 feet to a Post at the South-east corner of said claim; thence West 300 feet to the place of beginning.

Dated and posted on the ground this 8th day of February, 1990

Michael Elmer

Witness

Plant Manager
Locator(s)

A MC 302840

STATE OF ARIZONA }
COUNTY OF } ss.

I hereby certify that the within instrument was filed and recorded at request of.....

on at

.....M, Docket.....

Page.....

900203351

Fee \$1.00



FEE # 900203351
OFFICIAL RECORDS
COCHISE COUNTY
DATE 02/22/90 HOUR 8

REQUEST OF
CAN AM-CHEMSTAR
CHRISTINE RHODES-RECORDER
FEE : 9.00 PAGES : 2

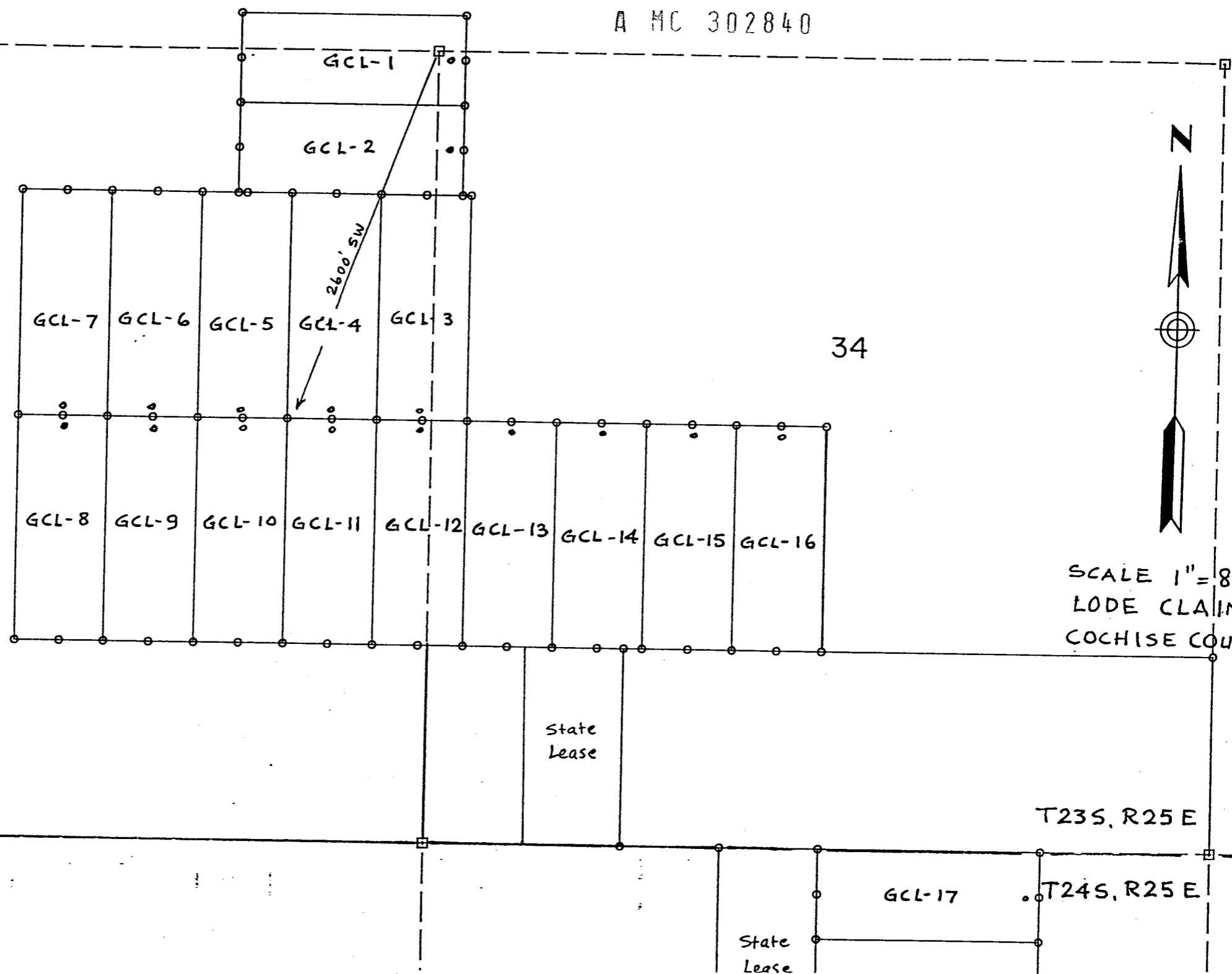
Indexed	Photostat Compared	Blotted

RECEIVED
B.L.M. AZ STATE OFFICE
MAR 22 1990
7:45 A.M.
PHOENIX, ARIZONA

A MC 302840

33

34



SCALE 1" = 800'
LODE CLAIMS
COCHISE COUNTY

900203351

T23S, R25 E

T24S, R25 E

State
Lease

State
Lease

GCL-17

GCL-1

GCL-2

GCL-7

GCL-6

GCL-5

GCL-4

GCL-3

GCL-8

GCL-9

GCL-10

GCL-11

GCL-12

GCL-13

GCL-14

GCL-15

GCL-16

2600' SW

Notice of Mining Location

LODE CLAIM

MAR 22 1990

7:45 A.M.
PHOENIX, ARIZONA

TO ALL WHOM IT MAY CONCERN:

This Mining Claim, the name of which is the..... G. C. L. - 5

Mining Claim, situate on land belonging to the United States of America, and in which there are valuable mineral deposits, was entered upon and located for the purpose of exploration and purchase by
..... CHEMSTAR, INC. Douglas Plant, Rt. 1, Box 110, DOUGLAS, Az 85607

..... a US Corporation,

the undersigned, on the..... 8th day of..... February 19 90

The length of this claim is..... 1500 feet and..... I claim..... 10 feet in
a..... Southerly direction and..... 1490 feet in a..... Northerly direction from
the center of the discovery shaft, at which this notice is posted, lengthwise of the claim together
with..... 300 feet in width of the surface grounds, on each side of the center of said
claim. The general course of the lode deposit and premises is from the..... South
to the..... North

The claim is situated and located in the..... Bisbee Mining District, in
..... Cochise county, in the State of Arizona, about..... 2600 Feet

in a..... South Westerly direction from.....
..... the NE Corner of Sec. 33, T23S, R25E , G&SRM

The surface boundaries of the claim are marked upon the ground as follows:

Beginning at..... a Post

..... at a point in a..... Southerly direction..... 10 feet from
the discovery shaft (at which this notice is posted), being in the center of the.....
..... South

..... end line of said claim; thence..... West 300 feet to a Post.....
....., being the..... South-West corner of said claim;
thence..... North 1500 feet to a Post..... being at the
..... North-West corner of said claim; thence..... East 300 feet
to a Post..... at the center of the..... North end of this claim;
thence..... East 300 feet to a Post....., being at the
..... North-East corner of said claim; thence..... South 1500 feet
to a Post..... at the..... South-east corner of said claim;
thence..... West 300 feet to the place of beginning.

Dated and posted on the ground this..... 8th day of..... February 19 90

Michael Elmer

Witness

Plant Manager
Locator(s)

STATE OF ARIZONA }
COUNTY OF } ss.

I hereby certify that the within instrument was filed and recorded at
request of.....

on..... at
.....M, Docket

Page.....



FEE # 900203352
OFFICIAL RECORDS
COCHISE COUNTY
DATE 02/22/90 HOUR 8

REQUEST OF
CAN AM-CHEMSTAR
CHRISTINE RHODES-RECORDER
FEE : 9.00 PAGES : 2

Fee \$1.00

Indexed	Photostat Compared	Blotted
---------	--------------------	---------

900203352

A
M
C
302841

RECEIVED
B.L.M. AZ STATE OFFICE

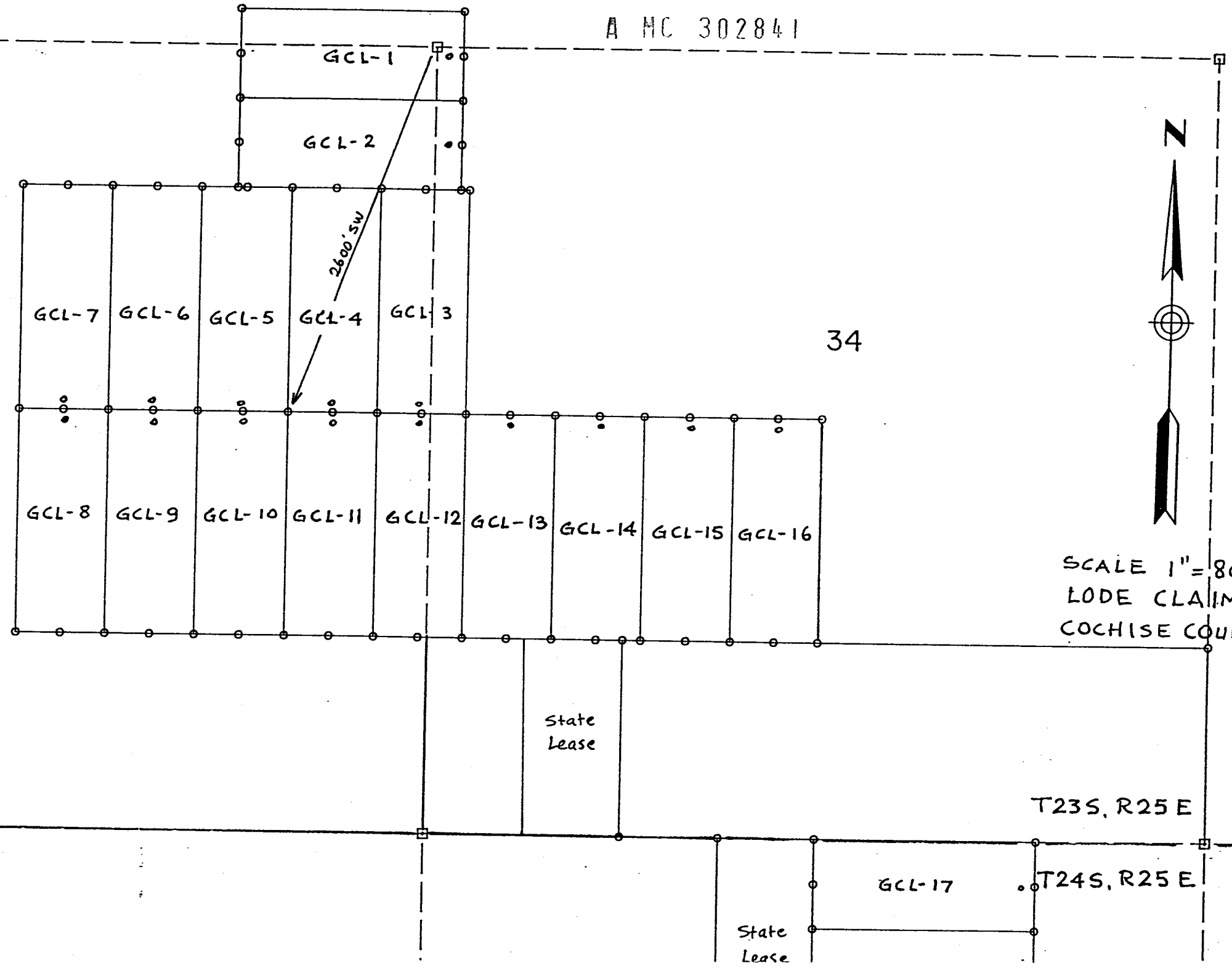
MAR 22 1990

7:45 A.M.
PHOENIX, ARIZONA

A MC 302841

33

34



SCALE 1" = 800'
LODE CLAIMS
COCHISE COUNTY

T23S, R25E

T24S, R25E

State
Lease

State
Lease

900203352

Notice of Mining Location

MAR 22 1990

LODE CLAIM

7:45 A.M.
PHOENIX, ARIZONA

TO ALL WHOM IT MAY CONCERN:

This Mining Claim, the name of which is the.....G.C.L. - 6.....
Mining Claim, situate on land belonging to the United States of America, and in which there are valuable mineral deposits, was entered upon and located for the purpose of exploration and purchase by
CHEMSTAR, INC. Douglas Plant, Rt. 1, Box 110, DOUGLAS, Az 85607
.....
a US Corporation,

the undersigned, on the 8th day of February, 19 90

The length of this claim is 1500 feet and I claim 10 feet in a Southerly direction and 1490 feet in a Northerly direction from the center of the discovery shaft, at which this notice is posted, lengthwise of the claim together with 300 feet in width of the surface grounds, on each side of the center of said claim. The general course of the lode deposit and premises is from the South to the North

The claim is situated and located in the Bisbee Mining District, in Cochise county, in the State of Arizona, about 3000 feet in a South Westerly direction from the NE Corner of Sec. 33, T23S, R25E, G&SRM

The surface boundaries of the claim are marked upon the ground as follows:

Beginning at a Post
.....
at a point in a Southerly direction 10 feet from the discovery shaft (at which this notice is posted), being in the center of the South end line of said claim; thence West 300 feet to a Post
....., being the South-West corner of said claim; thence North 1500 feet to a Post being at the North-West corner of said claim; thence East 300 feet to a Post at the center of the North end of this claim; thence East 300 feet to a Post, being at the North-East corner of said claim; thence South 1500 feet to a Post at the South-east corner of said claim; thence West 300 feet to the place of beginning.

Dated and posted on the ground this 8th day of February, 19 90

Michael Chen

Witness

Plant Manager
Locator(s)

A
M
C
302842

STATE OF ARIZONA }
COUNTY OF } ss.

I hereby certify that the within instrument was filed and recorded at request of.....

on at
.....M, Docket.....

Page.....

900203353



FEE # 900203353
OFFICIAL RECORDS
COCHISE COUNTY
DATE 02/22/90 HOUR 8

REQUEST OF
CAN AM-CHEMSTAR
CHRISTINE RHODES-RECORDER
FEE : 9.00 PAGES : 2

Indexed	Photostat Compared	Blotted
---------	--------------------	---------

Fee \$1.00

RECEIVED
B.L.M. AZ STATE OFFICE

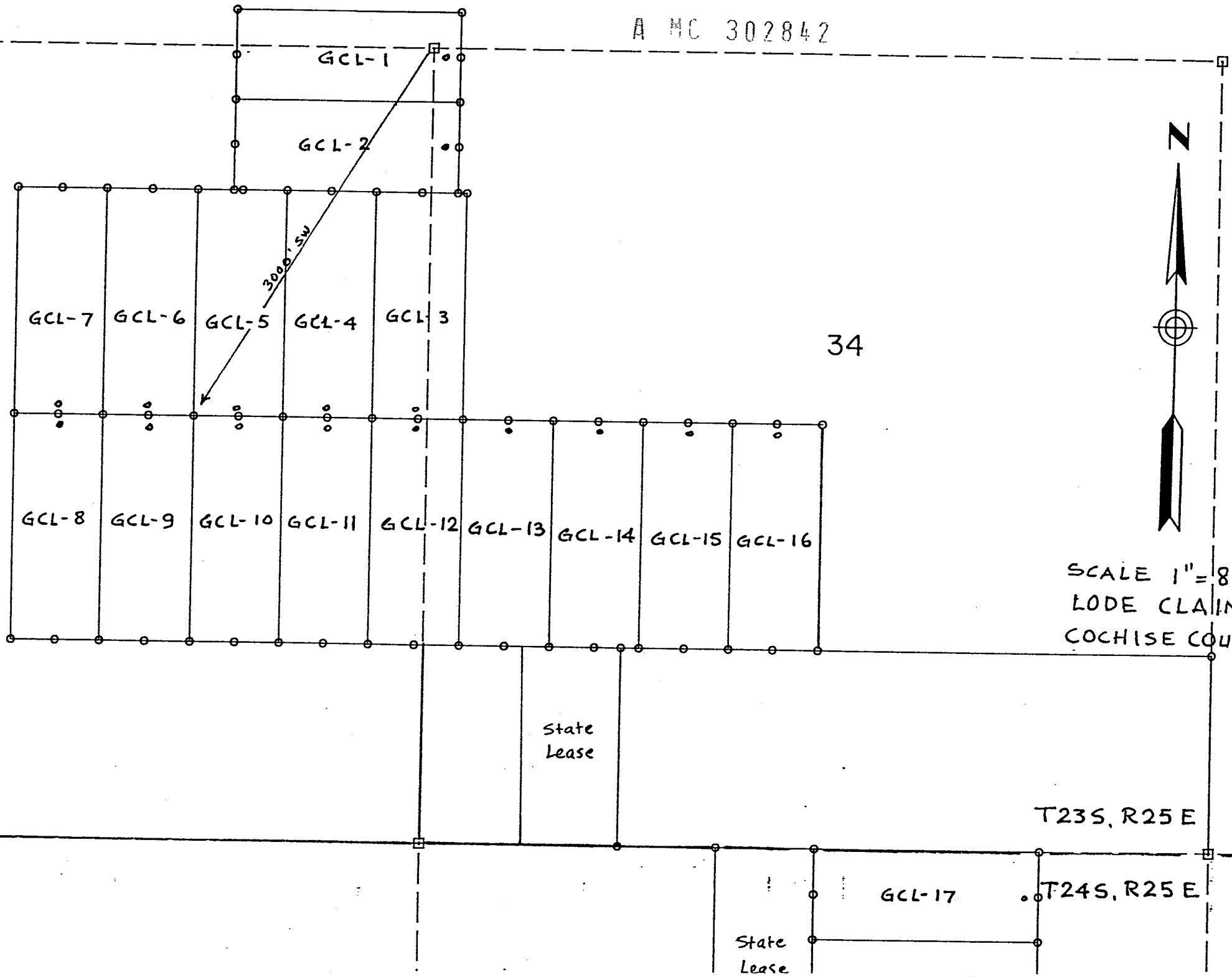
MAR 22 1990

7:45 A.M.
PHOENIX, ARIZONA

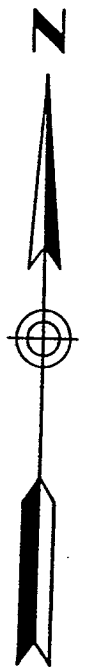
A MC 302842

33

34



SCALE 1" = 800'
LODE CLAIMS
COCHISE COUNTY



900203352

T23S, R25 E

T24S, R25 E

State
Lease

State
Lease

GCL-17

GCL-7

GCL-6

GCL-5

GCL-4

GCL-3

GCL-8

GCL-9

GCL-10

GCL-11

GCL-12

GCL-13

GCL-14

GCL-15

GCL-16

GCL-1

GCL-2

Notice of Mining Location

LODE CLAIM

MAR 22 1990

7:45 A.M.
PHOENIX, ARIZONA

TO ALL WHOM IT MAY CONCERN:

This Mining Claim, the name of which is the.....G.C.L. - 7.....
Mining Claim, situate on land belonging to the United States of America, and in which there are valuable mineral deposits, was entered upon and located for the purpose of exploration and purchase by
CHEMSTAR, INC. Douglas Plant, Rt. 1, Box 110, DOUGLAS, Az 85607
a US Corporation,

the undersigned, on the 8th day of February, 19.90.
The length of this claim is 1500 feet and 1 claim 10 feet in a Southerly direction and 1490 feet in a Northerly direction from the center of the discovery shaft, at which this notice is posted, lengthwise of the claim together with 300 feet in width of the surface grounds, on each side of the center of said claim. The general course of the lode deposit and premises is from the South to the North

The claim is situated and located in the Bisbee Mining District, in Cochise county, in the State of Arizona, about 3400 feet in a South Westerly direction from the NE Corner of Sec. 33, T23S, R25E, G&SRM

The surface boundaries of the claim are marked upon the ground as follows:
Beginning at a Post
at a point in a Southerly direction 10 feet from the discovery shaft (at which this notice is posted), being in the center of the South end line of said claim; thence West 300 feet to a Post, being the South-West corner of said claim; thence North 1500 feet to a Post being at the North-West corner of said claim; thence East 300 feet to a Post at the center of the North end of this claim; thence East 300 feet to a Post, being at the North-East corner of said claim; thence South 1500 feet to a Post at the South-east corner of said claim; thence West 300 feet to the place of beginning.

Dated and posted on the ground this 8th day of February, 19.90.
Michael Olson
Plant Manager
Witness Locator(s)

AHC 302843

STATE OF ARIZONA }
COUNTY OF } ss.
I hereby certify that the within instrument was filed and recorded at request of.....
on at
.....M, Docket
Page.....



FEE # 900203354
OFFICIAL RECORDS
COCHISE COUNTY
DATE 02/22/90 HOUR 8

REQUEST OF
CAN AM-CHEMSTAR
CHRISTINE RHODES-RECORDER
FEE : 9.00 PAGES : 2

Indexed	Photostat Compared	Blotted

Fee \$1.00

900203354

RECEIVED
B.L.M. AZ STATE OFFICE

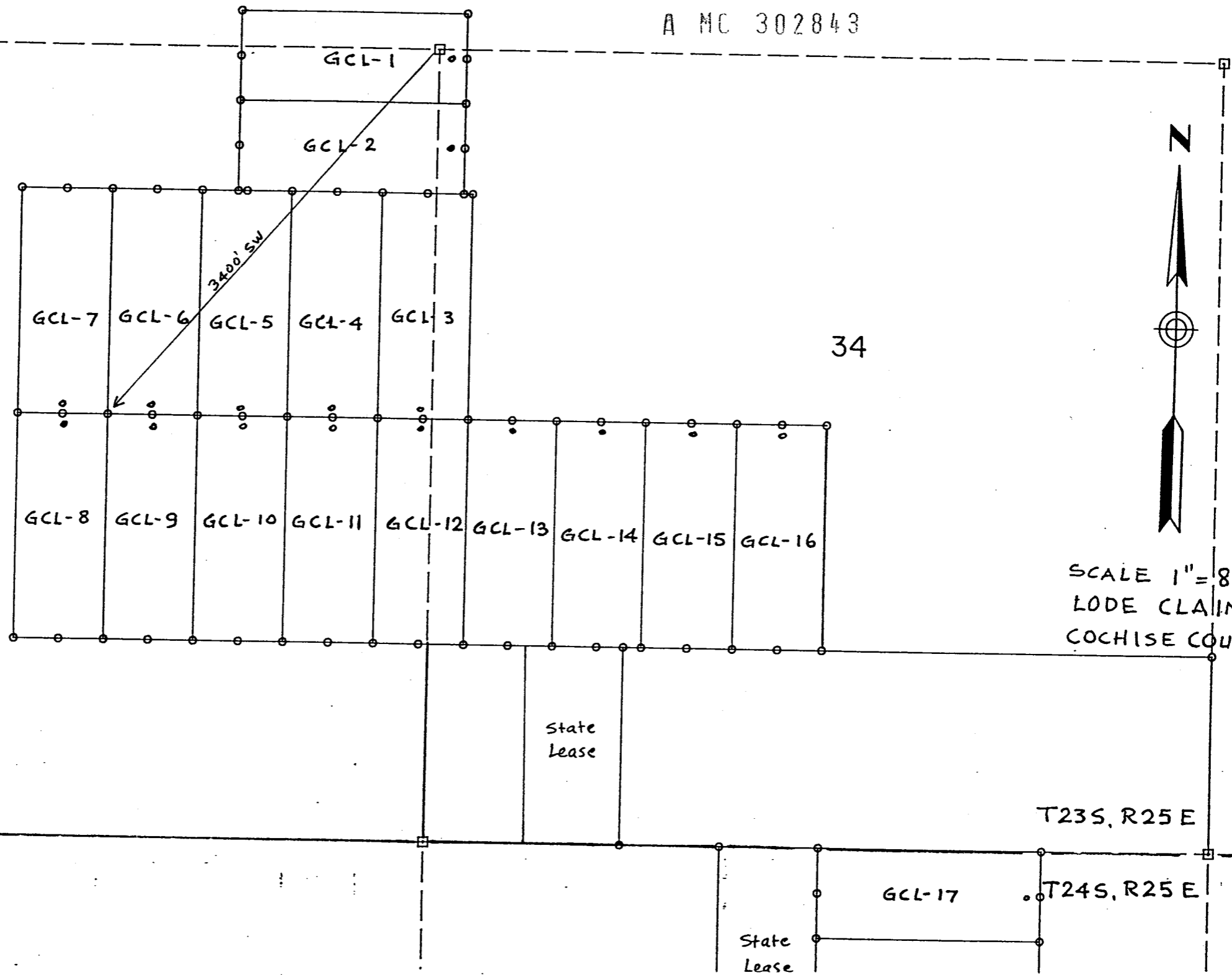
MAR 22 1990

7:45 A.M.
PHOENIX, ARIZONA

A MC 302843

33

34



SCALE 1" = 800'
LODE CLAIMS
COCHISE COUNTY

900203354

T23S, R25 E

T24S, R25 E

State
Lease

State
Lease

Notice of Mining Location

LODE CLAIM

MAR 2 2 1990
7:45 A.M.
PHOENIX, ARIZONA

TO ALL WHOM IT MAY CONCERN:

This Mining Claim, the name of which is the G C L - 8

Mining Claim, situate on land belonging to the United States of America, and in which there are valuable mineral deposits, was entered upon and located for the purpose of exploration and purchase by CHEMSTAR, INC. Douglas Plant, Rt. 1, Box 110, DOUGLAS, Az 85607
a US Corporation,

the undersigned, on the 8th day of February, 1990
The length of this claim is 1500 feet and I claim 10 feet in a Northerly direction and 1490 feet in a Southerly direction from the center of the discovery shaft, at which this notice is posted, lengthwise of the claim together with 300 feet in width of the surface grounds, on each side of the center of said claim. The general course of the lode deposit and premises is from the North to the South.

The claim is situated and located in the Bisbee Mining District, in Cochise county, in the State of Arizona, about 3600 Feet in a South Westerly direction from the NE Corner of Sec. 33, T23S, R25E, G&SRM

The surface boundaries of the claim are marked upon the ground as follows:

Beginning at a Post
at a point in a Northerly direction 10 feet from the discovery shaft (at which this notice is posted), being in the center of the North end line of said claim; thence East 300 feet to Post, being the North-East corner of said claim; thence South 1500 feet to a Post being at the South-East corner of said claim; thence West 300 feet to a Post at the center of the South end of this claim; thence West 300 feet to a Post, being at the South-West corner of said claim; thence North 1500 feet to a Post at the North-West corner of said claim; thence East 300 feet to the place of beginning.

Dated and posted on the ground this 8th day of February, 1990

Michael Chase

Witness

Plant Manager
Locator(s)

A
MC
302844

STATE OF ARIZONA }
COUNTY OF } ss.

I hereby certify that the within instrument was filed and recorded at request of.....

on at
.....M, Docket.....

Page.....



FEE # 900203355
OFFICIAL RECORDS
COCHISE COUNTY
DATE 02/22/90 HOUR 8

REQUEST OF
CAN AM-CHEMSTAR
CHRISTINE RHODES-RECORDER
FEE : 9.00 PAGES : 2

Indexed	Photostat Compared	Blotted
---------	--------------------	---------

Fee \$1.00

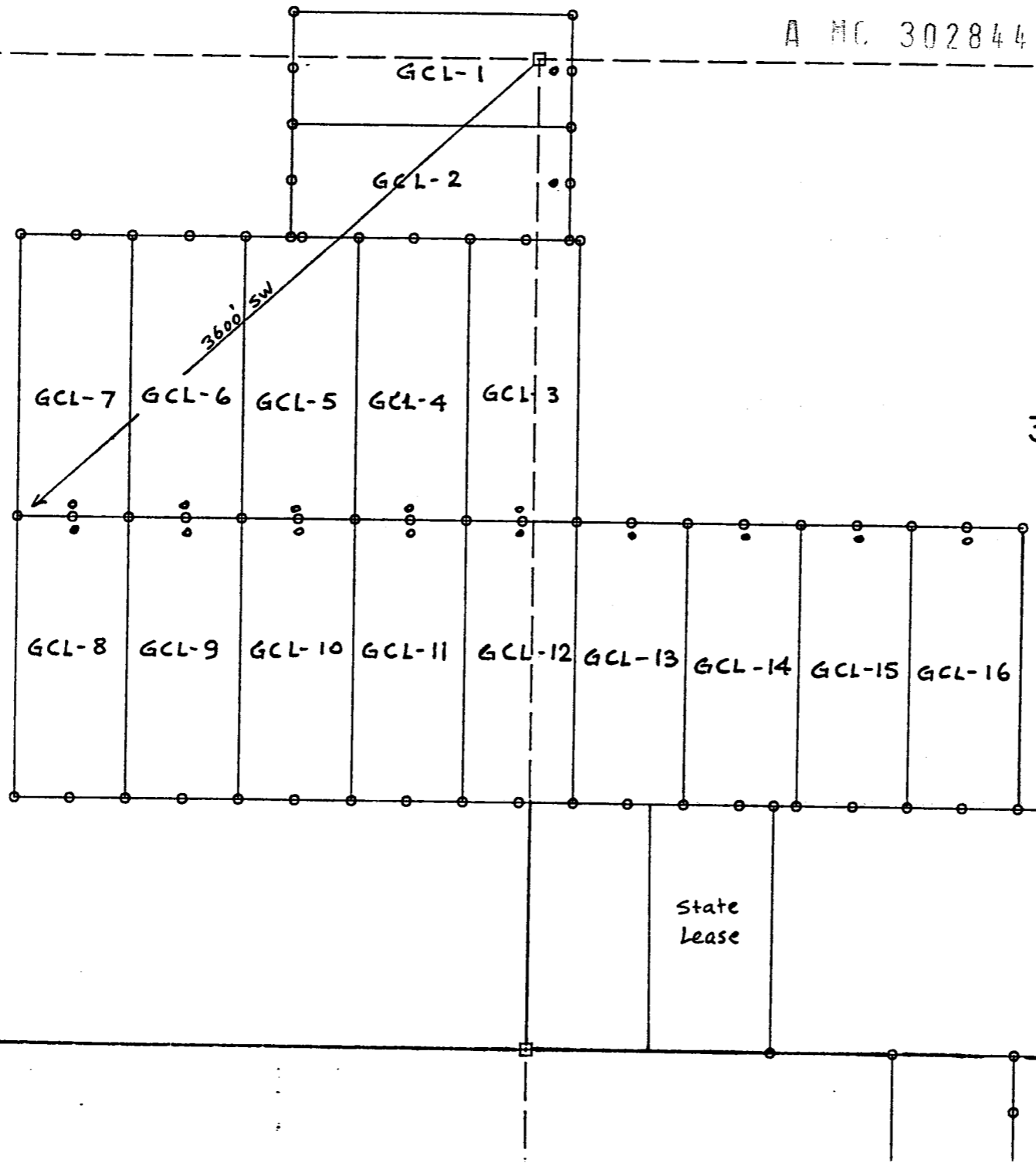
900203355

RECEIVED
B.L.M. AZ STATE OFFICE
MAR 22 1990
7:45 A.M.
PHOENIX, ARIZONA

A NC 302844

33

34



SCALE 1" = 800'
LODE CLAIMS
COCHISE COUNTY

900203900

T23S, R25 E

T24S, R25 E

GCL-17

State
Lease

RECEIVED

B.L.M. AZ STATE OFFICE

Notice of Mining Location

LODE CLAIM

MAR 22 1990

7:45 A.M.

PHOENIX, ARIZONA

TO ALL WHOM IT MAY CONCERN:

This Mining Claim, the name of which is the..... G C L - 9

Mining Claim, situate on land belonging to the United States of America, and in which there are valuable mineral deposits, was entered upon and located for the purpose of exploration and purchase by CHEMSTAR, INC. Douglas Plant, Rt. 1, Box 110, DOUGLAS, Az 85607

a US Corporation,

the undersigned, on the 8th day of February, 19 90

The length of this claim is 1500 feet and 1 claim 10 feet in

a Northerly direction and 1490 feet in a Southerly direction from

the center of the discovery shaft, at which this notice is posted, lengthwise of the claim together with 300 feet in width of the surface grounds, on each side of the center of said

claim. The general course of the lode deposit and premises is from the North to the South

The claim is situated and located in the Bisbee Mining District, in Cochise county, in the State of Arizona, about 3200 Feet

in a South Westerly direction from the NE Corner of Sec. 33, T23S, R25E, G&SRM

The surface boundaries of the claim are marked upon the ground as follows:

Beginning at a Post

at a point in a Northerly direction 10 feet from the discovery shaft (at which this notice is posted), being in the center of the North

end line of said claim; thence East 300 feet to a Post

, being the North-East corner of said claim;

thence South 1500 feet to a Post being at the

South-East corner of said claim; thence West 300 feet

to a Post at the center of the South end of this claim;

thence West 300 feet to a Post, being at the

South-West corner of said claim; thence North 1500 feet

to a Post at the North-West corner of said claim;

thence East 300 feet to the place of beginning.

Dated and posted on the ground this 8th day of February, 19 90

Michael Chase

Plant Manager
Locator(s)

Witness

STATE OF ARIZONA }
COUNTY OF } ss.

I hereby certify that the within instrument was filed and recorded at

request of.....

on at

.....M, Docket.....

Page.....

900203356

Fee \$1.00



FEE # 900203356
OFFICIAL RECORDS
COCHISE COUNTY
DATE HOUR
02/22/90 8

REQUEST OF
CAN AM-CHEMSTAR
CHRISTINE RHODES-RECORDER
FEE : 9.00 PAGES : 2

Indexed	Photostat Compared	Blotted
---------	--------------------	---------

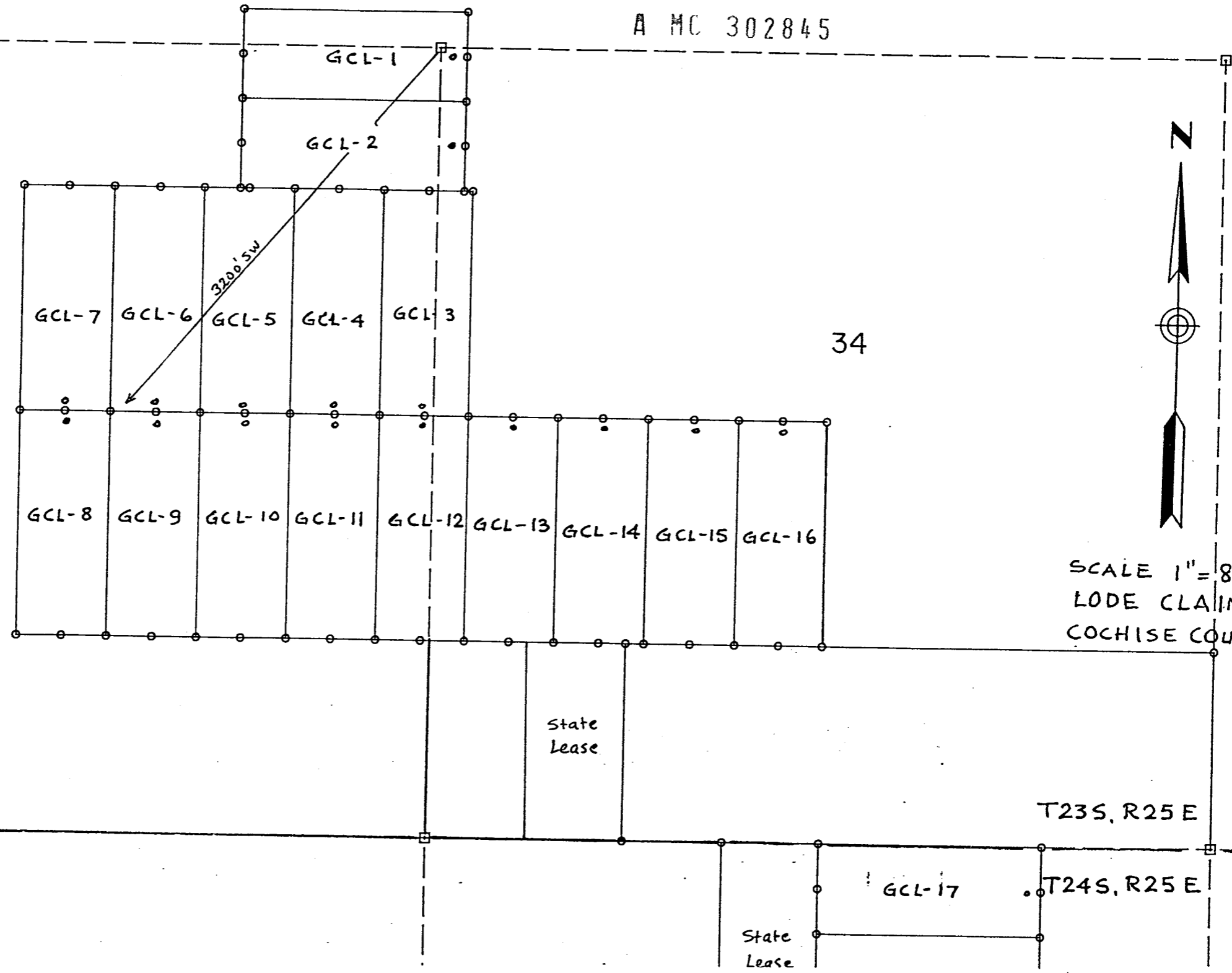
A MC 302845

RECEIVED
B.L.M. AZ STATE OFFICE
MAR 22 1990
7:45 A.M.
PHOENIX, ARIZONA

A MC 302845

33

34



SCALE 1" = 800'
LODE CLAIMS
COCHISE COUNTY

T23S, R25 E

T24S, R25 E

State
Lease

900203356

Notice of Mining Location

LODE CLAIM

MAR 22 1990

TO ALL WHOM IT MAY CONCERN:

7:45 A.M.
PHOENIX, ARIZONA

This Mining Claim, the name of which is the G C L - 10

Mining Claim, situate on land belonging to the United States of America, and in which there are valuable mineral deposits, was entered upon and located for the purpose of exploration and purchase by CHEMSTAR, INC. Douglas Plant, Rt. 1, Box 110, DOUGLAS, Az 85607

a US Corporation,

the undersigned, on the 8th day of February, 19 90

The length of this claim is 1500 feet and I claim 10 feet in a Northerly direction and 1490 feet in a Southerly direction from

the center of the discovery shaft, at which this notice is posted, lengthwise of the claim together with 300 feet in width of the surface grounds, on each side of the center of said claim. The general course of the lode deposit and premises is from the North to the South

The claim is situated and located in the Bisbee Mining District, in Cochise county, in the State of Arizona, about 2800 feet

in a South Westerly direction from the NE Corner of Sec. 33, T23S, R25E, G&SRM

The surface boundaries of the claim are marked upon the ground as follows:

Beginning at a Post
at a point in a Northerly direction 10 feet from the discovery shaft (at which this notice is posted), being in the center of the North end line of said claim; thence East 300 feet to a Post, being the North-East corner of said claim; thence South 1500 feet to a Post being at the South-East corner of said claim; thence West 300 feet to a Post at the center of the South end of this claim; thence West 300 feet to a Post, being at the South-West corner of said claim; thence North 1500 feet to a Post at the North-West corner of said claim; thence East 300 feet to the place of beginning.

Dated and posted on the ground this 8th day of February, 19 90

Michael Elmer

Witness

Plant Manager
Locator(s)

STATE OF ARIZONA }
COUNTY OF } ss.

I hereby certify that the within instrument was filed and recorded at request of

on at
..... M, Docket

Page **900203357**



FEE # 900203357
OFFICIAL RECORDS
COCHISE COUNTY
DATE 02/22/90 HOUR 8

REQUEST OF
CAN AM-CHEMSTAR
CHRISTINE RHODES-RECORDER
FEE : 9.00 PAGES : 2

Indexed	Photostat Compared	Blotted
---------	--------------------	---------

A
M
C
302876

RECEIVED
B.L.M. AZ STATE OFFICE

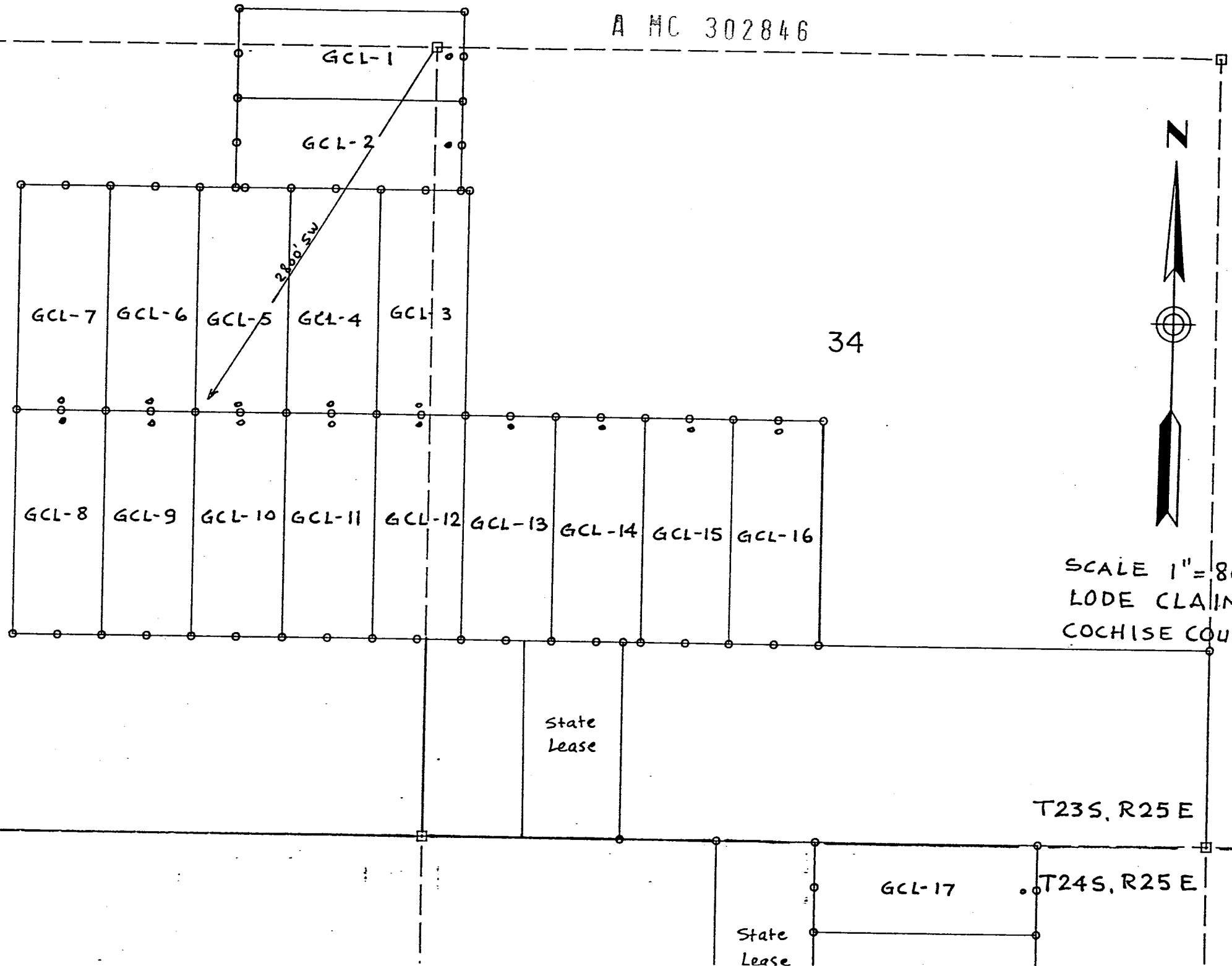
MAR 22 1990

7:45 A.M.
PHOENIX, ARIZONA

A MC 302846

33

34



SCALE 1" = 800'
LODE CLAIMS
COCHISE COUNTY

900203357

T23S, R25 E

T24S, R25 E

State
Lease

State
Lease

GCL-17

Notice of Mining Location

MAR 22 1990

LODE CLAIM

7:45 A.M.
PHOENIX, ARIZONA

TO ALL WHOM IT MAY CONCERN:

G C L - 11

This Mining Claim, the name of which is the.....
Mining Claim, situate on land belonging to the United States of America, and in which there are valuable mineral deposits, was entered upon and located for the purpose of exploration and purchase by
CHEMSTAR, INC. Douglas Plant, Rt. 1, Box 110, DOUGLAS, Az 85607
a US Corporation,

the undersigned, on the 8th day of February, 1990
The length of this claim is 1500 feet and 1 claim 10 feet in
a Northerly direction and 1490 feet in a Southerly direction from
the center of the discovery shaft, at which this notice is posted, lengthwise of the claim together
with 300 feet in width of the surface grounds, on each side of the center of said
claim. The general course of the lode deposit and premises is from the North
to the South

The claim is situated and located in the Bisbee Mining District, in
Cochise county, in the State of Arizona, about 2600 Feet
in a South Westerly direction from
the NE Corner of Sec. 33, T23S, R25E, G&SRM

The surface boundaries of the claim are marked upon the ground as follows:
Beginning at a Post
at a point in a Northerly direction 10 feet from
the discovery shaft (at which this notice is posted), being in the center of the
North
end line of said claim; thence East 300 feet to Post
, being the North-East corner of said claim;
thence South 1500 feet to a Post being at the
South-East corner of said claim; thence West 300 feet
to a Post at the center of the South end of this claim;
thence West 300 feet to a Post, being at the
South-West corner of said claim; thence North 1500 feet
to a Post at the North-West corner of said claim;
thence East 300 feet to the place of beginning.

Dated and posted on the ground this 8th day of February, 1990

Michael Elmer

Witness

Plant Manager
Locator(s)

STATE OF ARIZONA }
COUNTY OF } ss.

I hereby certify that the within instrument was filed and recorded at

request of.....

on at

.....M, Docket.....

Page.....

900203358

Fee \$1.00



FEE # 900203358
OFFICIAL RECORDS
COCHISE COUNTY
DATE 02/22/90
HOUR 8

REQUEST OF
CAN AM-CHEMSTAR
CHRISTINE RHODES-RECORDER
FEE : 9.00 PAGES : 2

Indexed	Photostat Compared	Blotted
---------	--------------------	---------

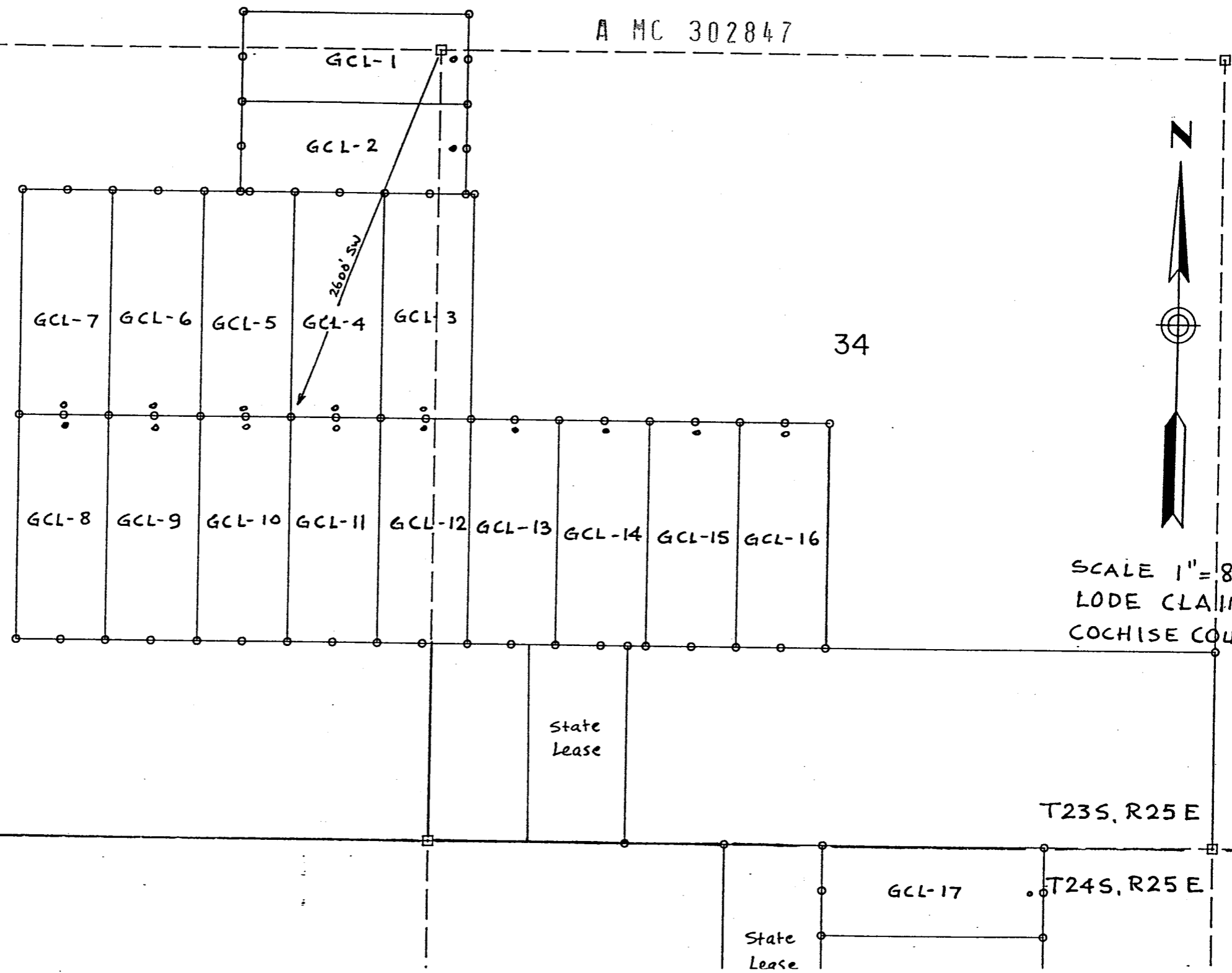
A MC 302847

RECEIVED
B.L.M. AZ STATE OFFICE
MAR 22 1990
7:45 A.M.
PHOENIX, ARIZONA

A MC 302847

33

34



SCALE 1" = 800'
LODE CLAIMS
COCHISE COUNTY



900203358

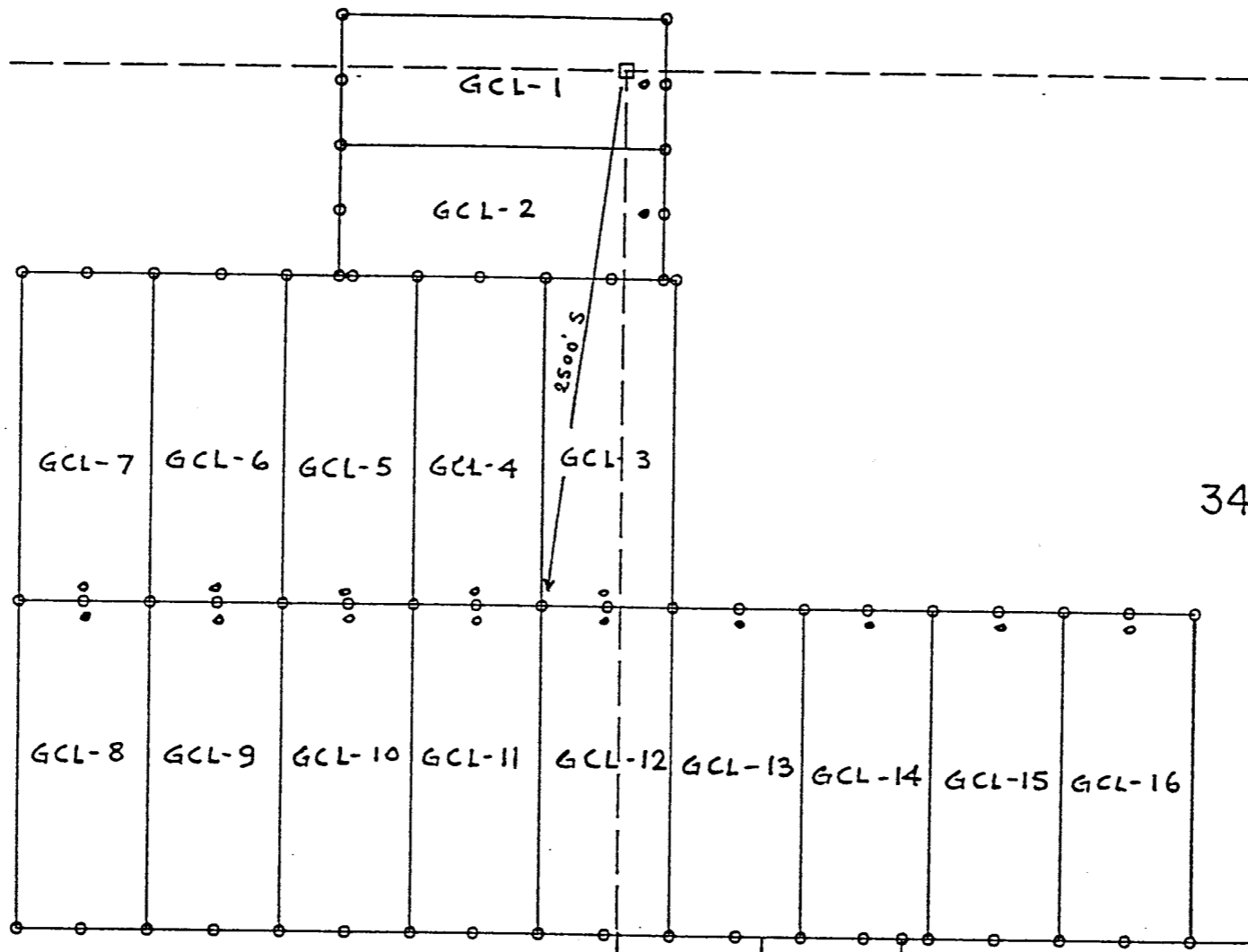
T23S, R25 E

T24S, R25 E

State
Lease

State
Lease

GCL-17



33

34

RECEIVED
B.L.M. AZ STATE OFFICE

MAY 17 1990

7:45 A.M.
PHOENIX, ARIZONA



SCALE 1" = 800'
LODE CLAIMS
COCHISE COUNTY

State
Lease

T23S, R25E

T24S, R25E

State
Lease

0000000000

Notice of Mining Location

LODE CLAIM

MAR 22 1990

7:45 A.M.

PHOENIX, ARIZONA

TO ALL WHOM IT MAY CONCERN:

G C L - 12

This Mining Claim, the name of which is the.....

Mining Claim, situate on land belonging to the United States of America, and in which there are valuable mineral deposits, was entered upon and located for the purpose of exploration and purchase by
CHEMSTAR, INC. Douglas Plant, Rt. 1, Box 110, DOUGLAS, Az 85607

a US Corporation,.....

the undersigned, on the 8th day of February, 19 90

The length of this claim is 1500 feet and I claim 10 feet in a Northerly direction and 1490 feet in a Southerly direction from the center of the discovery shaft, at which this notice is posted, lengthwise of the claim together with 300 feet in width of the surface grounds, on each side of the center of said claim. The general course of the lode deposit and premises is from the North to the South.....

The claim is situated and located in the Bisbee Mining District, in Cochise county, in the State of Arizona, about 2500 feet in a Southerly direction from the NE Corner of Sec. 33, T23S, R25E, G&SRM.....

The surface boundaries of the claim are marked upon the ground as follows:

Beginning at a Post.....
at a point in a Northerly direction 10 feet from the discovery shaft (at which this notice is posted), being in the center of the North end line of said claim; thence East 300 feet to a Post....., being the North-East corner of said claim; thence South 1500 feet to a Post..... being at the South-East corner of said claim; thence West 300 feet to a Post..... at the center of the South end of this claim; thence West 300 feet to a Post....., being at the South-West corner of said claim; thence North 1500 feet to a Post..... at the North-West corner of said claim; thence East 300 feet to the place of beginning.

Dated and posted on the ground this 8th day of February, 19 90

Michael Elmer

Witness

Plant Manager.....
Locator(s)

A MC 302848

STATE OF ARIZONA }
COUNTY OF } ss.

I hereby certify that the within instrument was filed and recorded at request of.....

on atM, Docket

Page..... 900203359



FEE # 900203359
OFFICIAL RECORDS
COCHISE COUNTY
DATE 02/22/90 HOUR 8

REQUEST OF
CAN AM-CHEMSTAR
CHRISTINE RHODES-RECORDER
FEE : 9.00 PAGES : 2

Fee \$1.00

Indexed	Photostat Compared	Blotted
---------	--------------------	---------

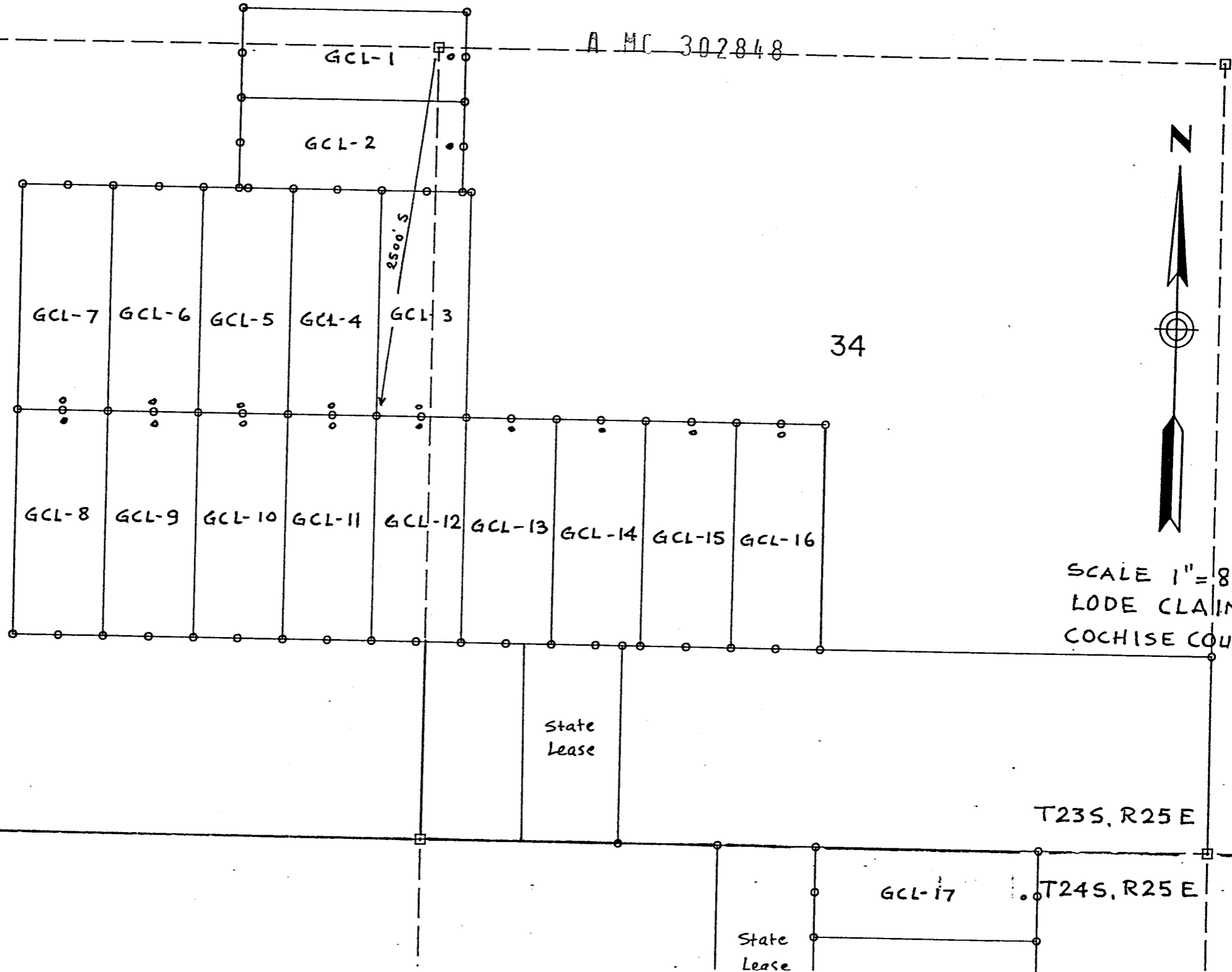
RECEIVED
B.L.M. AZ STATE OFFICE

MAR 22 1990

7:45 A.M.
PHOENIX, ARIZONA

33

34



A MC 302848

GCL-1

GCL-2

GCL-7

GCL-6

GCL-5

GCL-4

GCL-3

2500' S

GCL-8

GCL-9

GCL-10

GCL-11

GCL-12

GCL-13

GCL-14

GCL-15

GCL-16

State
Lease

SCALE 1" = 800'
LODE CLAIMS
COCHISE COUNTY

T23S, R25E

GCL-17

T24S, R25E

State
Lease

900203358
900203359

Notice of Mining Location

LODE CLAIM

MAR 22 1990

TO ALL WHOM IT MAY CONCERN:

G C L - 13

7:45 A.M.
PHOENIX, ARIZONA

This Mining Claim, the name of which is the.....

Mining Claim, situate on land belonging to the United States of America, and in which there are valuable mineral deposits, was entered upon and located for the purpose of exploration and purchase by CHEMSTAR, INC. Douglas Plant, Rt. 1, Box 110, DOUGLAS, Az 85607 a US Corporation,

the undersigned, on the 7th day of February, 1990

The length of this claim is 1500 feet and I claim 10 feet in a Northerly direction and 1490 feet in a Southerly direction from the center of the discovery shaft, at which this notice is posted, lengthwise of the claim together with 300 feet in width of the surface grounds, on each side of the center of said claim. The general course of the lode deposit and premises is from the North to the South

The claim is situated and located in the Bisbee Mining District, in Cochise county, in the State of Arizona, about 2500 feet in a South-easterly direction from the NW Corner of Sec. 34, T23S, R25E., G&SRM

The surface boundaries of the claim are marked upon the ground as follows:
Beginning at a Post

at a point in a Northerly direction 10 feet from the discovery shaft (at which this notice is posted), being in the center of the North end line of said claim; thence East 300 feet to a Post, being the North-East corner of said claim; thence South 1500 feet to a Post being at the South-East corner of said claim; thence West 300 feet to a Post at the center of the South end of this claim; thence West 300 feet to a Post, being at the South-West corner of said claim; thence North 1500 feet to a Post at the North-West corner of said claim; thence East 300 feet to the place of beginning.

Dated and posted on the ground this 7th day of February, 1990

Michael Elmer

Plant Manager
Locator(s)

Witness

STATE OF ARIZONA }
COUNTY OF } ss.

I hereby certify that the within instrument was filed and recorded at request of.....

on at
.....M, Docket

Page..... 900203360

Fee \$1.00



FEE # 900203360
OFFICIAL RECORDS
COCHISE COUNTY
DATE 02/22/90 HOUR 8

REQUEST OF
CAN AM-CHEMSTAR
CHRISTINE RHODES-RECORDER
FEE : 9.00 PAGES : 2

Indexed	Photostat Compared	Blotted
---------	--------------------	---------

A MC 302849

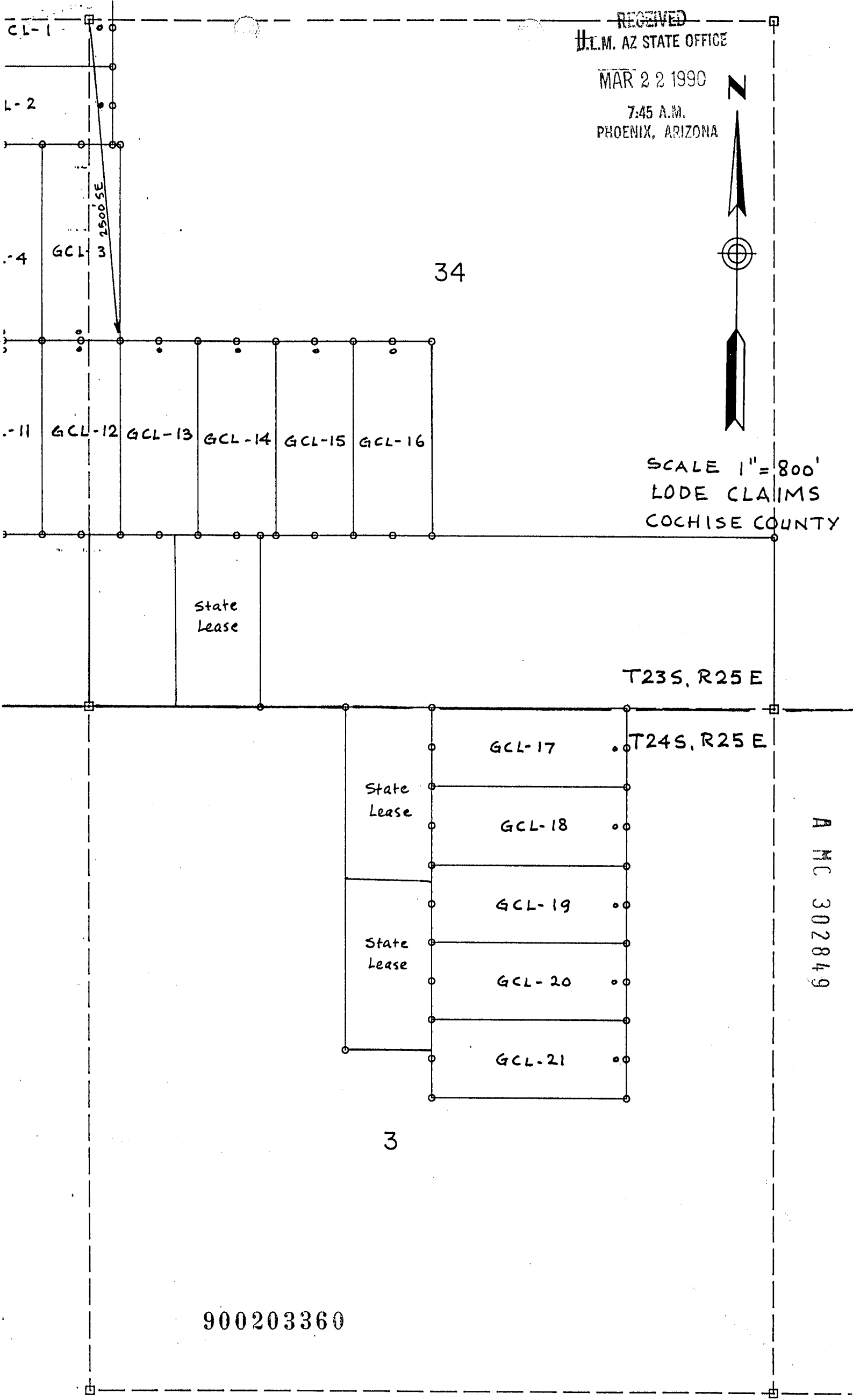
RECEIVED
H.L.M. AZ STATE OFFICE

MAR 22 1990

7:45 A.M.
PHOENIX, ARIZONA



SCALE 1" = 800'
LODE CLAIMS
COCHISE COUNTY



900203360

A MC 302849

Notice of Mining Location

LODE CLAIM

MAR 22 1990

TO ALL WHOM IT MAY CONCERN:

7:45 A.M.
G C L - 14 PHOENIX, ARIZONA

This Mining Claim, the name of which is the.....

Mining Claim, situate on land belonging to the United States of America, and in which there are valuable mineral deposits, was entered upon and located for the purpose of exploration and purchase by CHEMSTAR, INC. Douglas Plant, Rt. 1, Box 110, DOUGLAS, Az 85607

a US Corporation,

the undersigned, on the 7th day of February, 1990

The length of this claim is 1500 feet and 1 claim 10 feet in a Northerly direction and 1490 feet in a Southerly direction from

the center of the discovery shaft, at which this notice is posted, lengthwise of the claim together with 300 feet in width of the surface grounds, on each side of the center of said claim. The general course of the lode deposit and premises is from the North to the South

The claim is situated and located in the Bisbee Mining District, in Cochise county, in the State of Arizona, about 2800 feet

in a South-easterly direction from the NW Corner of Sec. 34, T23S, R25E, G&SRM

The surface boundaries of the claim are marked upon the ground as follows:

Beginning at a Post

at a point in a Northerly direction 10 feet from the discovery shaft (at which this notice is posted), being in the center of the North

end line of said claim; thence East 300 feet to a Post, being the North-East corner of said claim;

thence South 1500 feet to a Post being at the South-East corner of said claim; thence West 300 feet

to a Post at the center of the South end of this claim; thence West 300 feet to a Post, being at the

South-West corner of said claim; thence North 1500 feet to a Post at the North-West corner of said claim;

thence East 300 feet to the place of beginning.

Dated and posted on the ground this 7th day of February, 1990

Michael Elmer

Plant Manager
Locator(s)

Witness

STATE OF ARIZONA }
COUNTY OF } ss.

I hereby certify that the within instrument was filed and recorded at request of.....

on at
.....M, Docket

Page.....

Fee \$1.00

900203361



FEE # 900203361
OFFICIAL RECORDS
COCHISE COUNTY
DATE 02/22/90 HOUR 8

REQUEST OF
CAN AM-CHEMSTAR
CHRISTINE RHODES-RECORDER
FEE : 9.00 PAGES : 2

Indexed	Photostat Compared	Blotted
---------	--------------------	---------

AHC 302850

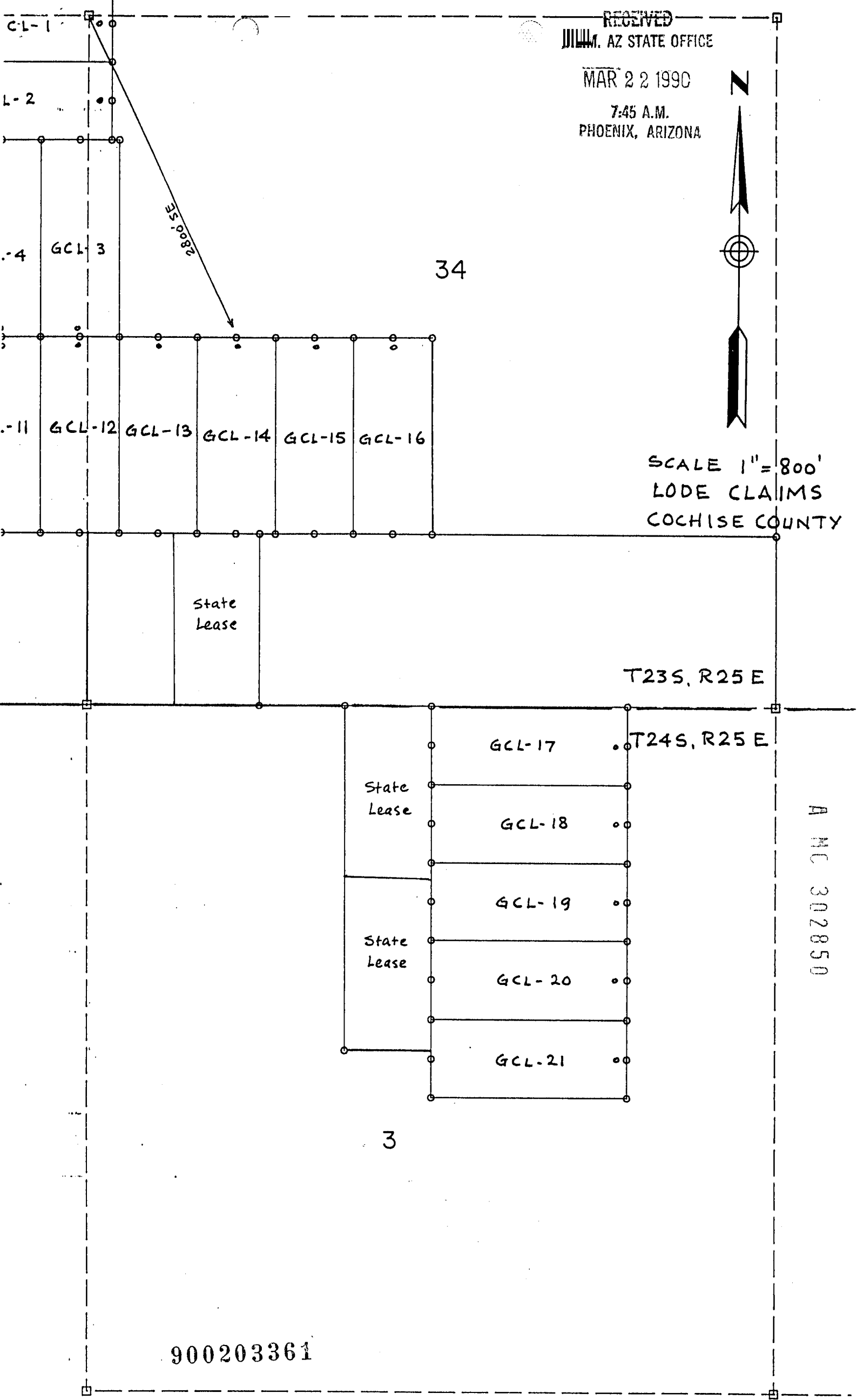
RECEIVED
M.M. AZ STATE OFFICE

MAR 22 1990

7:45 A.M.
PHOENIX, ARIZONA



SCALE 1" = 800'
LODE CLAIMS
COCHISE COUNTY



34

State
Lease

T23S, R25E

T24S, R25E

State
Lease

State
Lease

A MC 302850

3

900203361

Notice of Mining Location

LODE CLAIM

MAR 22 1990

TO ALL WHOM IT MAY CONCERN:

G C L - 15

7:45 A.M.
PHOENIX, ARIZONA

This Mining Claim, the name of which is the.....
Mining Claim, situate on land belonging to the United States of America, and in which there are valuable mineral deposits, was entered upon and located for the purpose of exploration and purchase by
CHEMSTAR, INC. Douglas Plant, Rt. 1, Box 110, DOUGLAS, Az 85607
a US Corporation,

the undersigned, on the 7th day of February, 1990
The length of this claim is 1500 feet and I claim 10 feet in a Northerly direction and 1490 feet in a Southerly direction from the center of the discovery shaft, at which this notice is posted, lengthwise of the claim together with 300 feet in width of the surface grounds, on each side of the center of said claim. The general course of the lode deposit and premises is from the North to the South

The claim is situated and located in the Bisbee Mining District, in Cochise county, in the State of Arizona, about 3000 feet in a South-easterly direction from the NW Corner of Sec. 34, T23S, R25E, G&SRM

The surface boundaries of the claim are marked upon the ground as follows:
Beginning at a Post
at a point in a Northerly direction 10 feet from the discovery shaft (at which this notice is posted), being in the center of the North end line of said claim; thence East 300 feet to a Post, being the North-East corner of said claim; thence South 1500 feet to a Post being at the South-East corner of said claim; thence West 300 feet to a Post at the center of the South end of this claim; thence West 300 feet to a Post, being at the South-West corner of said claim; thence North 1500 feet to a Post at the North-West corner of said claim; thence East 300 feet to the place of beginning.

Dated and posted on the ground this 7th day of February, 1990
Michael Elmer
Plant Manager
Witness Locator(s)

STATE OF ARIZONA }
COUNTY OF } ss.



FEE # 900203362
OFFICIAL RECORDS
COCHISE COUNTY
DATE 02/22/90 HOUR 8

I hereby certify that the within instrument was filed and recorded at request of.....

REQUEST OF
CAN AM-CHEMSTAR
CHRISTINE RHODES-RECORDER
FEE : 9.00 PAGES : 2

on at
.....M, Docket.....

Fee \$1.00

Indexed	Photostat Compared	Blotted
---------	--------------------	---------

Page..... 900203362

A MC 302851



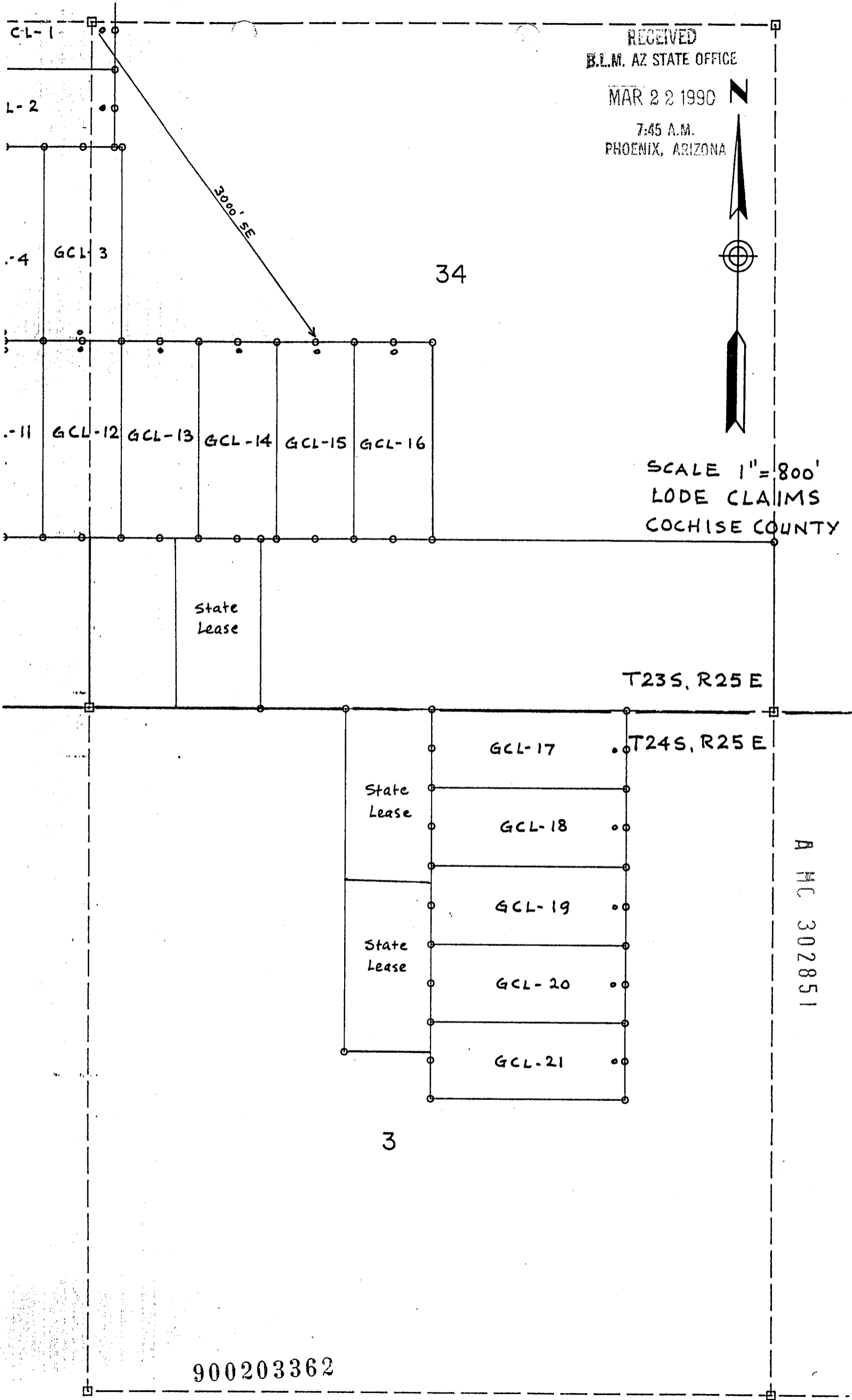
RECEIVED
B.L.M. AZ STATE OFFICE

MAR 22 1990

7:45 A.M.
PHOENIX, ARIZONA



SCALE 1" = 800'
LODE CLAIMS
COCHISE COUNTY



900203362

A H C 302851

Notice of Mining Location

MAR 22 1990

LODE CLAIM

7:45 A.M.
PHOENIX, ARIZONA

TO ALL WHOM IT MAY CONCERN:

G C L - 16

This Mining Claim, the name of which is the.....

Mining Claim, situate on land belonging to the United States of America, and in which there are valuable mineral deposits, was entered upon and located for the purpose of exploration and purchase by
CHEMSTAR, INC. Douglas Plant, Rt. 1, Box 110, DOUGLAS, Az 85607

a US Corporation,

the undersigned, on the 7th day of February, 19⁹⁰

The length of this claim is 1500 feet and 1 claim 10 feet in

a Northerly direction and 1490 feet in a Southerly direction from

the center of the discovery shaft, at which this notice is posted, lengthwise of the claim together with 300 feet in width of the surface grounds, on each side of the center of said

claim. The general course of the lode deposit and premises is from the North to the South.

The claim is situated and located in the Bisbee Mining District, in

Cochise county, in the State of Arizona, about 3400 feet

in a South-easterly direction from

the NW Corner of Sec. 34, T23S, R25E., G&SRM.

The surface boundaries of the claim are marked upon the ground as follows:

Beginning at a Post

at a point in a Northerly direction 10 feet from

the discovery shaft (at which this notice is posted), being in the center of the North

end line of said claim; thence East 300 feet to a Post

, being the North-East corner of said claim;

thence South 1500 feet to a Post being at the

South-East corner of said claim; thence West 300 feet

to a Post at the center of the South end of this claim;

thence West 300 feet to a Post, being at the

South-West corner of said claim; thence North 1500 feet

to a Post at the North-West corner of said claim;

thence East 300 feet to the place of beginning.

Dated and posted on the ground this 7th day of February, 19⁹⁰

Michael Elise

Plant Manager

Witness

Locator(s)

STATE OF ARIZONA }
COUNTY OF } ss.

I hereby certify that the within instrument was filed and recorded at request of.....

on at

.....M, Docket.....

Page.....



FEE # 900203363
OFFICIAL RECORDS
COCHISE COUNTY
DATE 02/22/90 HOUR 8

REQUEST OF
CAN AM-CHEMSTAR
CHRISTINE RHODES-RECORDER
FEE : 9.00 PAGES : 2

Fee \$1.00

Indexed	Photostat Compared	Blotted
---------	--------------------	---------

900203363

A M C 302852

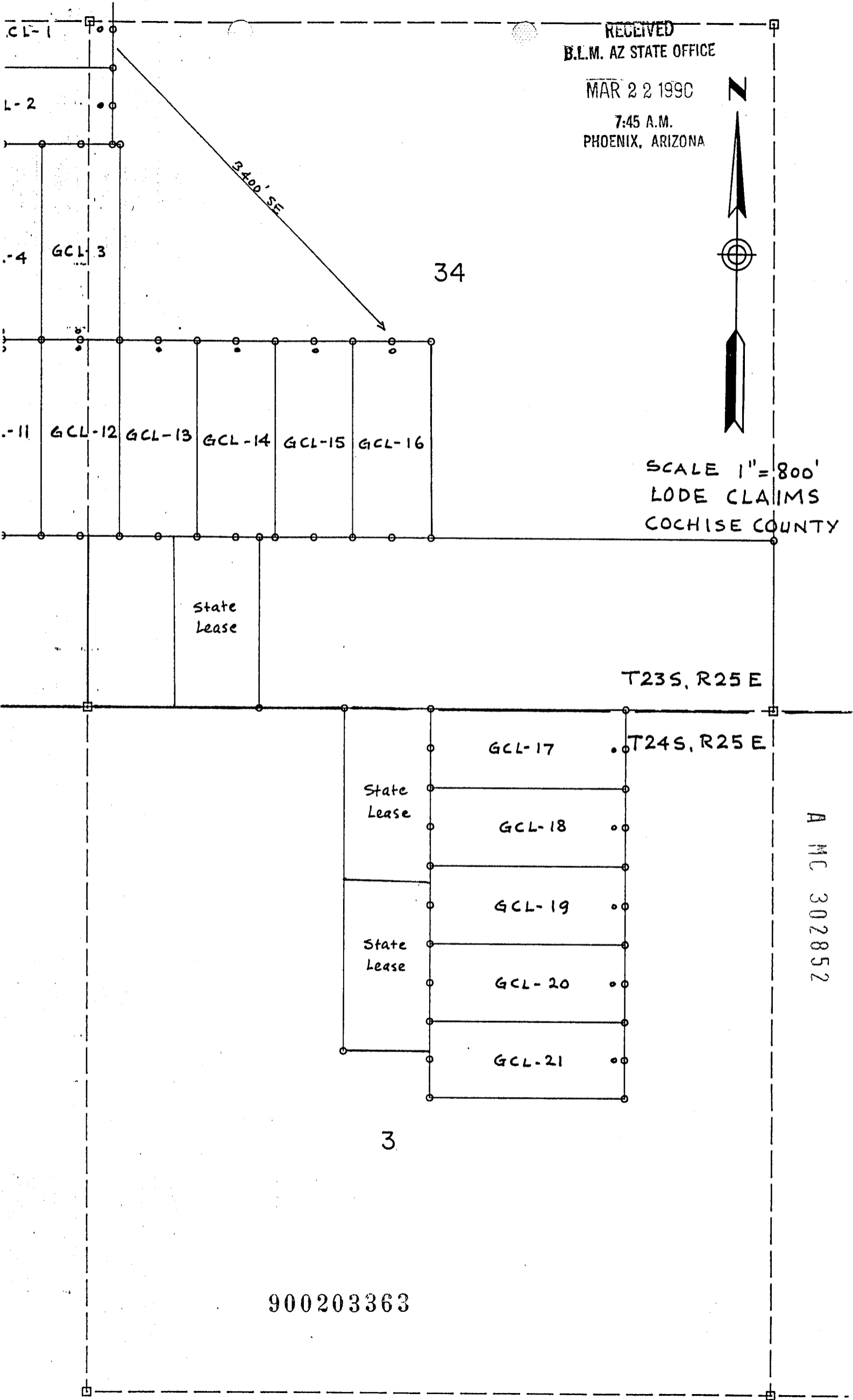
RECEIVED
B.L.M. AZ STATE OFFICE

MAR 22 1990

7:45 A.M.
PHOENIX, ARIZONA



SCALE 1" = 800'
LODE CLAIMS
COCHISE COUNTY



34

CL-1

L-2

-4 GCL-3

-11 GCL-12 GCL-13 GCL-14 GCL-15 GCL-16

State
Lease

T23S, R25E

T24S, R25E

GCL-17

State
Lease

GCL-18

GCL-19

State
Lease

GCL-20

GCL-21

3

A MC 302852

900203363

Notice of Mining Location

LODE CLAIM

MAR 22 1990

TO ALL WHOM IT MAY CONCERN:

G C L - 17

7:45 A.M.
PHOENIX, ARIZONA

This Mining Claim, the name of which is the.....
Mining Claim, situate on land belonging to the United States of America, and in which there are valuable mineral deposits, was entered upon and located for the purpose of exploration and purchase by
CHEMSTAR, INC. Douglas Plant, Rt. 1, Box 110, DOUGLAS, Az 85607
a US Corporation,

the undersigned, on the 7th day of February, 1990.

The length of this claim is 1500 feet and 1 claim 10 feet in a Easterly direction and 1490 feet in a Westerly direction from the center of the discovery shaft, at which this notice is posted, lengthwise of the claim together with 300 feet in width of the surface grounds, on each side of the center of said claim. The general course of the lode deposit and premises is from the East to the West.

The claim is situated and located in the Bisbee Mining District, in Cochise county, in the State of Arizona, about 1200 feet in a South-Westerly direction from the NE Corner of Sec. 3, T24S., R25E., G&SRM.

The surface boundaries of the claim are marked upon the ground as follows:
Beginning at a Post
at a point in a Easterly direction 10 feet from the discovery shaft (at which this notice is posted), being in the center of the East end line of said claim; thence South 300 feet to a Post, being the South-East corner of said claim; thence West 1500 feet to a Post being at the South-West corner of said claim; thence North 300 feet to a Post at the center of the West end of this claim; thence North 300 feet to a Post, being at the North-West corner of said claim; thence East 1500 feet to a Post at the North-East corner of said claim; thence South 300 feet to the place of beginning.

Dated and posted on the ground this 7th day of February, 1990.
Michael Elmer
Plant Manager
Witness Locator(s)

A M C 302853

STATE OF ARIZONA }
COUNTY OF } ss.

I hereby certify that the within instrument was filed and recorded at request of.....

on at
.....M, Docket

Page..... 900203364



FEE # 900203364
OFFICIAL RECORDS
COCHISE COUNTY
DATE 02/22/90 HOUR 8

REQUEST OF
CAN AM-CHEMSTAR
CHRISTINE RHODES-RECORDER
FEE : 9.00 PAGES : 2

Indexed	Photostat Compared	Blotted
---------	--------------------	---------

Fee \$1.00

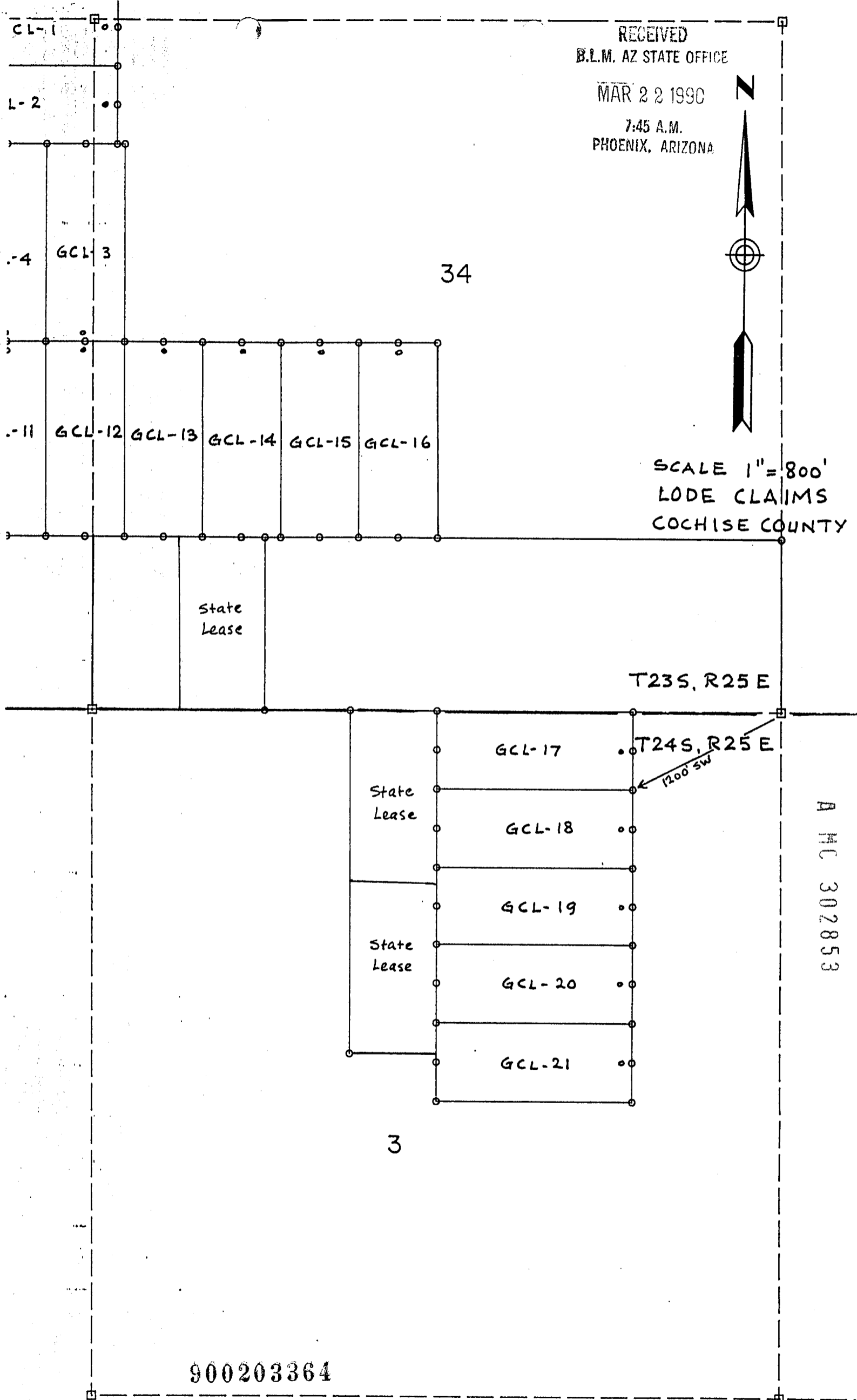
RECEIVED
B.L.M. AZ STATE OFFICE

MAR 22 1990

7:45 A.M.
PHOENIX, ARIZONA



SCALE 1" = 800'
LODE CLAIMS
COCHISE COUNTY



A MC 302853

900203364

Notice of Mining Location

LODE CLAIM

MAR 22 1990

7:45 A.M.

PHOENIX, ARIZONA

TO ALL WHOM IT MAY CONCERN:

G C L - 18

This Mining Claim, the name of which is the.....

Mining Claim, situate on land belonging to the United States of America, and in which there are valuable mineral deposits, was entered upon and located for the purpose of exploration and purchase by
.....
CHEMSTAR, INC. Douglas Plant, Rt. 1, Box 110, DOUGLAS, Az 85607
.....
a US Corporation,

the undersigned, on the 7th day of February, 1990.

The length of this claim is 1500 feet and 1 claim 10 feet in a Easterly direction and 1490 feet in a Westerly direction from the center of the discovery shaft, at which this notice is posted, lengthwise of the claim together with 300 feet in width of the surface grounds, on each side of the center of said claim. The general course of the lode deposit and premises is from the East to the West.

The claim is situated and located in the Bisbee Mining District, in Cochise county, in the State of Arizona, about 1500 feet in a South-Westerly direction from the NE Corner of Sec. 3, T24S., R25E., G&SRM

The surface boundaries of the claim are marked upon the ground as follows:

Beginning at a Post
.....
at a point in a Easterly direction 10 feet from the discovery shaft (at which this notice is posted), being in the center of the East end line of said claim; thence South 300 feet to a Post, being the South-East corner of said claim; thence West 1500 feet to a Post being at the South-West corner of said claim; thence North 300 feet to a Post at the center of the West end of this claim; thence North 300 feet to a Post, being at the North-West corner of said claim; thence East 1500 feet to a Post at the North-East corner of said claim; thence South 300 feet to the place of beginning.

Dated and posted on the ground this 7th day of February, 1990

Michael Elms

Plant Manager
Locator(s)

Witness

STATE OF ARIZONA }
COUNTY OF } ss.

I hereby certify that the within instrument was filed and recorded at

request of.....

on at

.....M, Docket.....

Page..... 900203365



FEE # 900203365
OFFICIAL RECORDS
COCHISE COUNTY
DATE 02/22/90 HOUR 8

REQUEST OF
CAN AM-CHEMSTAR
CHRISTINE RHODES-RECORDER
FEE : 9.00 PAGES : 2

Indexed	Photostat Compared	Blotted
---------	--------------------	---------

Fee \$1.00

A MC 302854

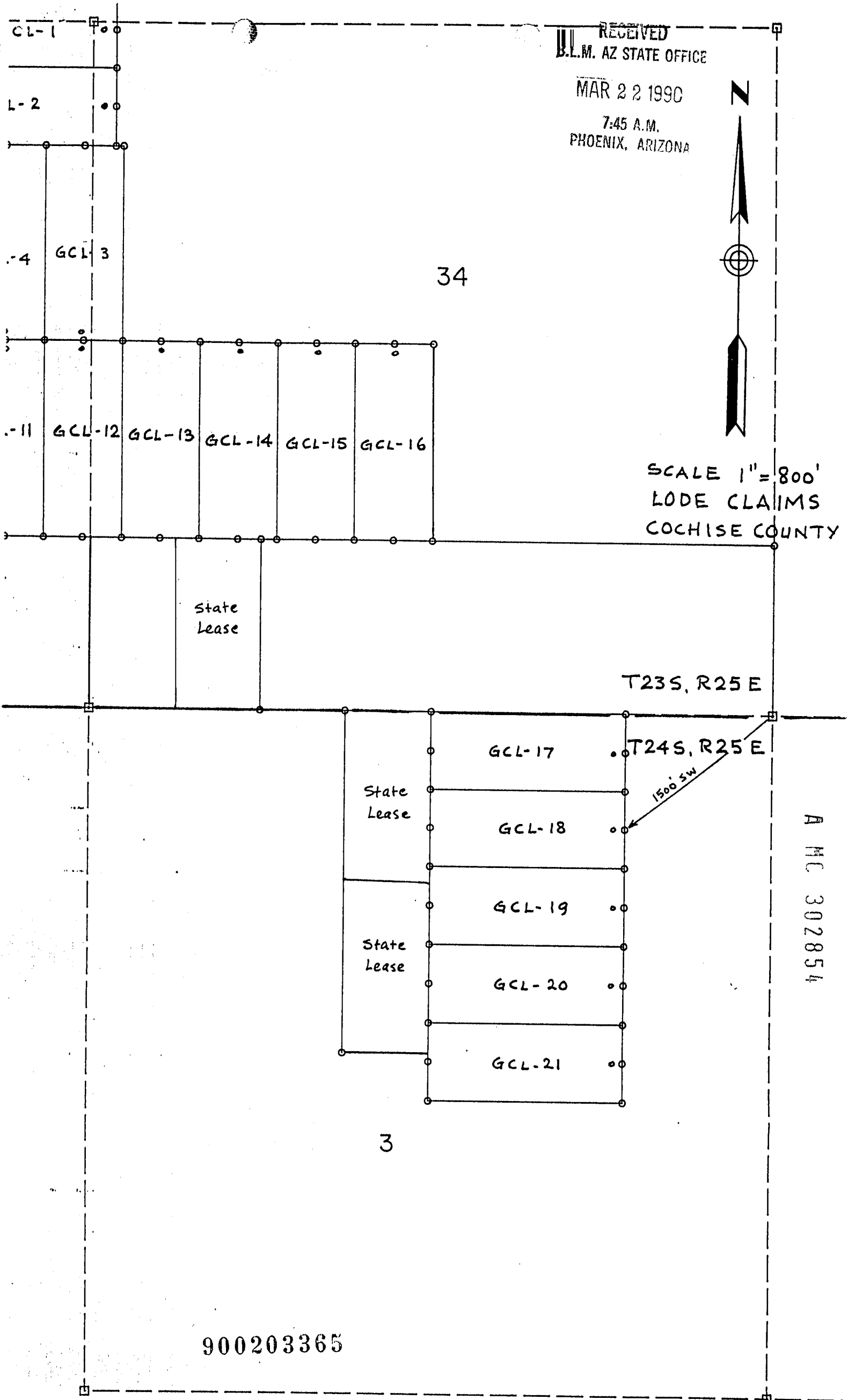
RECEIVED
B.L.M. AZ STATE OFFICE

MAR 22 1990

7:45 A.M.
PHOENIX, ARIZONA



SCALE 1" = 800'
LODE CLAIMS
COCHISE COUNTY



34

State Lease

T23S, R25E

T24S, R25E

State Lease

State Lease

A M C 302854

3

900203365

RECEIVED

B.L.M. AZ STATE OFFICE

Notice of Mining Location

LODE CLAIM

MAR 22 1990

TO ALL WHOM IT MAY CONCERN:

G C L - 19

7:45 A.M.

PHOENIX, ARIZONA

This Mining Claim, the name of which is the.....
 Mining Claim, situate on land belonging to the United States of America, and in which there are valuable mineral deposits, was entered upon and located for the purpose of exploration and purchase by
 CHEMSTAR, INC. Douglas Plant, Rt. 1, Box 110, DOUGLAS, Az 85607
 a US Corporation,

the undersigned, on the 7th day of February, 1990.

The length of this claim is 1500 feet and 1 claim 10 feet in a Easterly direction and 1490 feet in a Westerly direction from the center of the discovery shaft, at which this notice is posted, lengthwise of the claim together with 300 feet in width of the surface grounds, on each side of the center of said claim. The general course of the lode deposit and premises is from the East to the West.

The claim is situated and located in the Bisbee Mining District, in Cochise county, in the State of Arizona, about 1900 feet in a South-Westerly direction from the NE Corner of Sec. 3, T24S., R25E., G&SRM.

The surface boundaries of the claim are marked upon the ground as follows:

Beginning at a Post
 at a point in a Easterly direction 10 feet from the discovery shaft (at which this notice is posted), being in the center of the East
 end line of said claim; thence South 300 feet to a Post
 , being the South-East corner of said claim;
 thence West 1500 feet to a Post being at the South-West corner of said claim; thence North 300 feet to a Post at the center of the West end of this claim;
 thence North 300 feet to a Post, being at the North-West corner of said claim; thence East 1500 feet to a Post at the North-East corner of said claim;
 thence South 300 feet to the place of beginning.

Dated and posted on the ground this 7th day of February, 1990

Michael Elmer

Plant Manager

Witness

Locator(s)

STATE OF ARIZONA }
COUNTY OF } ss.

I hereby certify that the within instrument was filed and recorded at

request of.....

on at

.....M, Docket.....

Page.....



FEE # 900203366
 OFFICIAL RECORDS
 COCHISE COUNTY
 DATE 02/22/90 HOUR 8

REQUEST OF
 CAN AM-CHEMSTAR
 CHRISTINE RHODES-RECORDER
 FEE : 9.00 PAGES : 2

Indexed	Photostat Compared	Blotted
---------	--------------------	---------

Fee \$1.00

900203366

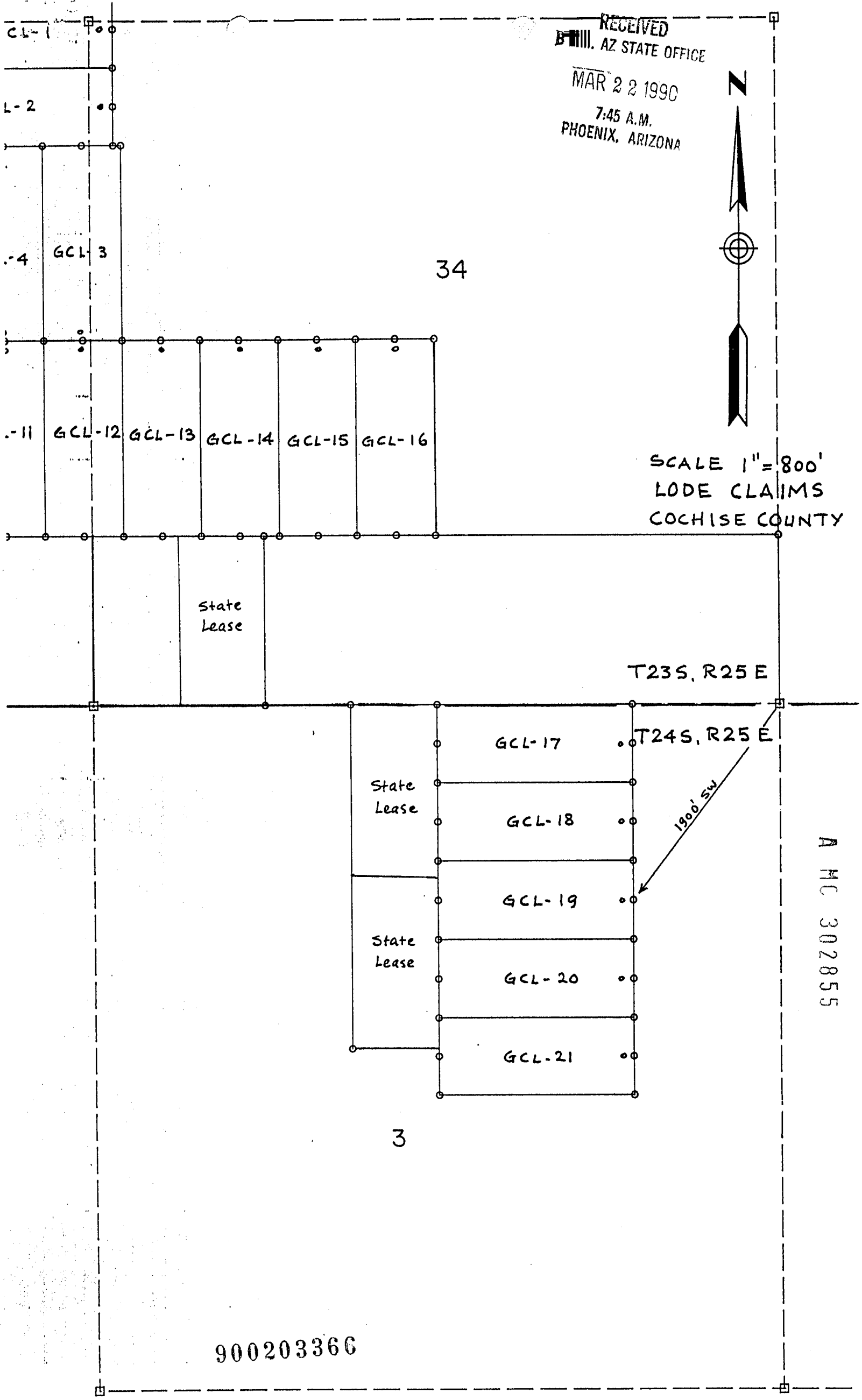
A MC 302855

RECEIVED
B.I.I.I. AZ STATE OFFICE

MAR 22 1990
7:45 A.M.
PHOENIX, ARIZONA



SCALE 1" = 800'
LODE CLAIMS
COCHISE COUNTY



State Lease

T23S, R25 E

T24S, R25 E

State Lease

State Lease

1900' SW

A MC 302855

3

900203366

RECEIVED

B.L.M. AZ STATE OFFICE

Notice of Mining Location

LODE CLAIM

MAR 22 1990

TO ALL WHOM IT MAY CONCERN:

G C L - 20

7:45 A.M.
PHOENIX, ARIZONA

This Mining Claim, the name of which is the.....

Mining Claim, situate on land belonging to the United States of America, and in which there are valuable mineral deposits, was entered upon and located for the purpose of exploration and purchase by
CHEMSTAR, INC. Douglas Plant, Rt. 1, Box 110, DOUGLAS, Az 85607
a US Corporation,

the undersigned, on the 7th day of February, 1990.

The length of this claim is 1500 feet and 1 claim 10 feet in a Easterly direction and 1490 feet in a Westerly direction from the center of the discovery shaft, at which this notice is posted, lengthwise of the claim together with 300 feet in width of the surface grounds, on each side of the center of said claim. The general course of the lode deposit and premises is from the East to the West

The claim is situated and located in the Bisbee Mining District, in Cochise county, in the State of Arizona, about 2400 feet in a South-Westerly direction from the NE Corner of Sec. 3, T24S, R25E, G&SRM

The surface boundaries of the claim are marked upon the ground as follows:

Beginning at a Post at a point in a Easterly direction 10 feet from the discovery shaft (at which this notice is posted), being in the center of the East end line of said claim; thence South 300 feet to a Post, being the South-East corner of said claim; thence West 1500 feet to a Post being at the South-West corner of said claim; thence North 300 feet to a Post at the center of the West end of this claim; thence North 300 feet to a Post, being at the North-West corner of said claim; thence East 1500 feet to a Post at the North-East corner of said claim; thence South 300 feet to the place of beginning.

Dated and posted on the ground this 7th day of February, 1990

Michael Elmer

Plant Manager

Witness

Locator(s)

STATE OF ARIZONA }
COUNTY OF } ss.

I hereby certify that the within instrument was filed and recorded at

request of.....

on at

.....M, Docket.....

Page.....

900203367



FEE # 900203367
OFFICIAL RECORDS
COCHISE COUNTY
DATE 02/22/90 HOUR 8

REQUEST OF
CAN AM-CHEMSTAR
CHRISTINE RHODES-RECORDER
FEE : 9.00 PAGES : 2

Indexed	Photostat Compared	Blotted
---------	--------------------	---------

Fee \$1.00

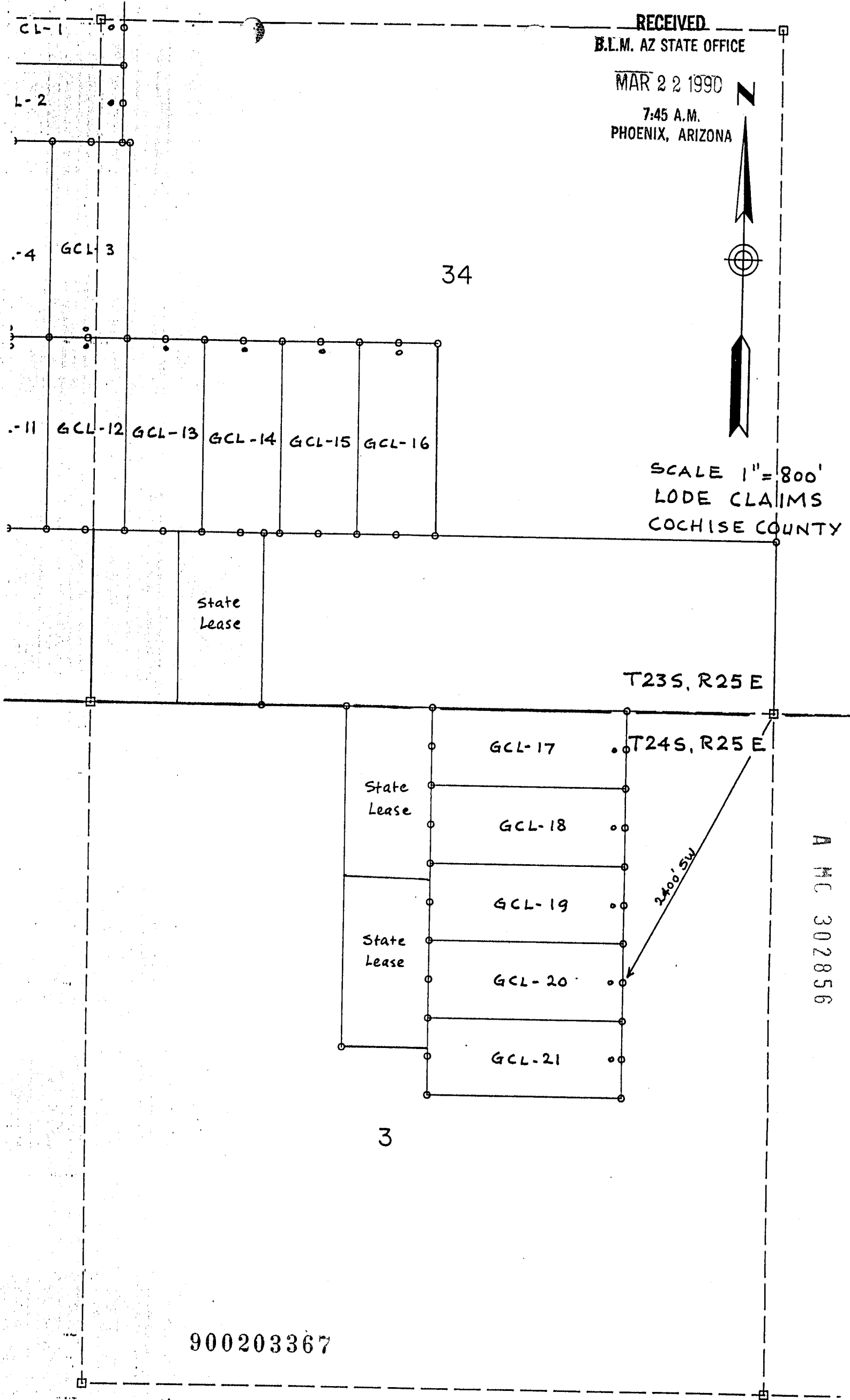
AHC 302856

RECEIVED
B.L.M. AZ STATE OFFICE

MAR 22 1990
7:45 A.M.
PHOENIX, ARIZONA



SCALE 1" = 800'
LODE CLAIMS
COCHISE COUNTY



A MC 302856

900203367

AMENDED Notice of Mining Location

302857

LODE CLAIM

47

TO ALL WHOM IT MAY CONCERN:

G C L - 21 - AMENDED

This Mining Claim, the name of which is the Mining Claim, situate on land belonging to the United States of America, and in which there are valuable mineral deposits, was entered upon and located for the purpose of exploration and purchase by CHEMSTAR, INC. Douglas Plant, Rt. 1, Box 110, DOUGLAS, Az 85607 a US Corporation,

the undersigned, on the 27th day of APRIL, 1990

The length of this claim is 1500 feet and 1 claim 10 feet in a Easterly direction and 1490 feet in a Westerly direction from the center of the discovery shaft, at which this notice is posted, lengthwise of the claim together with 300 feet in width of the surface grounds, on each side of the center of said claim. The general course of the lode deposit and premises is from the East to the West

The claim is situated and located in the Bisbee Mining District, in Cochise county, in the State of Arizona, about 3000 feet in a South-Westerly direction from the NE Corner of Sec. 3, T24S, R25E, G&SRM IN THE NE 1/4 AND THE SE 1/4 Sec. 3

THIS IS AN AMENDMENT OF G.C.L.-21 LODE CLAIM, LOCATED ON FEBR 7th 1990 AND RECORDED AT COCHISE COUNTY # 900203368 AND BLM # AMC 302857

The surface boundaries of the claim are marked upon the ground as follows:

Beginning at a Post at a point in a Easterly direction 10 feet from the discovery shaft (at which this notice is posted), being in the center of the East end line of said claim; thence South 300 feet to a Post, being the South-East corner of said claim; thence West 1500 feet to a Post being at the South-West corner of said claim; thence North 300 feet to a Post at the center of the West end of this claim; thence North 300 feet to a Post, being at the North-West corner of said claim; thence East 1500 feet to a Post at the North-East corner of said claim; thence South 300 feet to the place of beginning.

Dated and posted on the ground this 27th day of APRIL, 1990

Michael Elum

Plant Manager

Witness

Locator(s)

ENTERED IN COMPUTER 5-23-90

STATE OF ARIZONA } ss. COUNTY OF

900408248 RECEIVED

I hereby certify that the within instrument was filed and recorded at B.L.M. AZ STATE OFFICE

MAY 17 1990

7:45 A.M. PHOENIX, ARIZONA



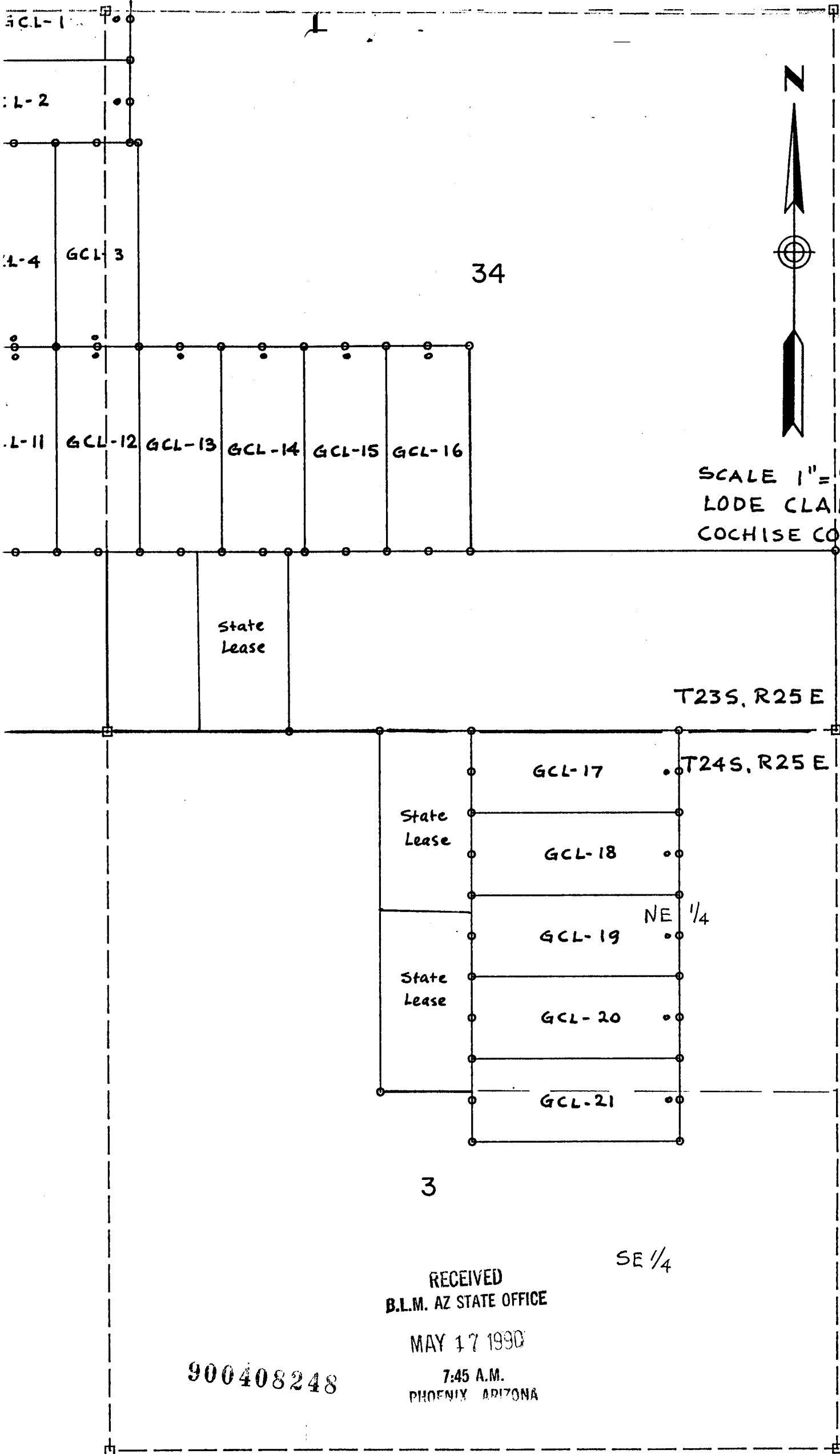
FEE # 900408248 OFFICIAL RECORDS COCHISE COUNTY DATE 04/30/90 HOUR 4

request of on M, Docket

Fee \$1.00

REQUEST OF CHEMSTAR INC CHRISTINE RHODES-RECORDER FEE : 9.00 PAGES : 2

Page



SCALE 1" = 800'
LODE CLAIMS
COCHISE COUNTY

34

T23S, R25E

T24S, R25E

State
Lease

State
Lease

State
Lease

NE 1/4

SE 1/4

3

RECEIVED
B.L.M. AZ STATE OFFICE

MAY 17 1990

7:45 A.M.
PHOENIX ARIZONA

900408248

Notice of Mining Location

LODE CLAIM

MAR 22 1990

7:45 A.M.
PHOENIX, ARIZONA

TO ALL WHOM IT MAY CONCERN:

G C L - 21

This Mining Claim, the name of which is the.....
Mining Claim, situate on land belonging to the United States of America, and in which there are valuable mineral deposits, was entered upon and located for the purpose of exploration and purchase by
CHEMSTAR, INC. Douglas Plant, Rt. 1, Box 110, DOUGLAS, Az 85607
a US Corporation,

the undersigned, on the 7th day of February, 1990

The length of this claim is 1500 feet and 10 claim feet in a Easterly direction and 1490 feet in a Westerly direction from the center of the discovery shaft, at which this notice is posted, lengthwise of the claim together with 300 feet in width of the surface grounds, on each side of the center of said claim. The general course of the lode deposit and premises is from the East to the West

The claim is situated and located in the Bisbee Mining District, in Cochise county, in the State of Arizona, about 3000 feet in a South-Westerly direction from the NE Corner of Sec. 3, T24S, R25E, G&SRM

A M C 302857

The surface boundaries of the claim are marked upon the ground as follows:

Beginning at a Post at a point in a Easterly direction 10 feet from the discovery shaft (at which this notice is posted), being in the center of the East end line of said claim; thence South 300 feet to a Post, being the South-East corner of said claim; thence West 1500 feet to a Post being at the South-West corner of said claim; thence North 300 feet to a Post at the center of the West end of this claim; thence North 300 feet to a Post, being at the North-West corner of said claim; thence East 1500 feet to a Post at the North-East corner of said claim; thence South 300 feet to the place of beginning.

Dated and posted on the ground this 7th day of February, 1990

Michael Elmer

Plant Manager

Witness

Locator(s)

STATE OF ARIZONA }
COUNTY OF } ss.

I hereby certify that the within instrument was filed and recorded at request of.....

on at

.....M, Docket

Page.....

900203368

Fee \$1.00



FEE # 900203368
OFFICIAL RECORDS
COCHISE COUNTY
DATE 02/22/90 HOUR 8

REQUEST OF
CAN AM-CHEMSTAR
CHRISTINE RHODES-RECORDER
FEE : 9.00 PAGES : 2

Indexed	Photostat Compared	Blotted
---------	--------------------	---------

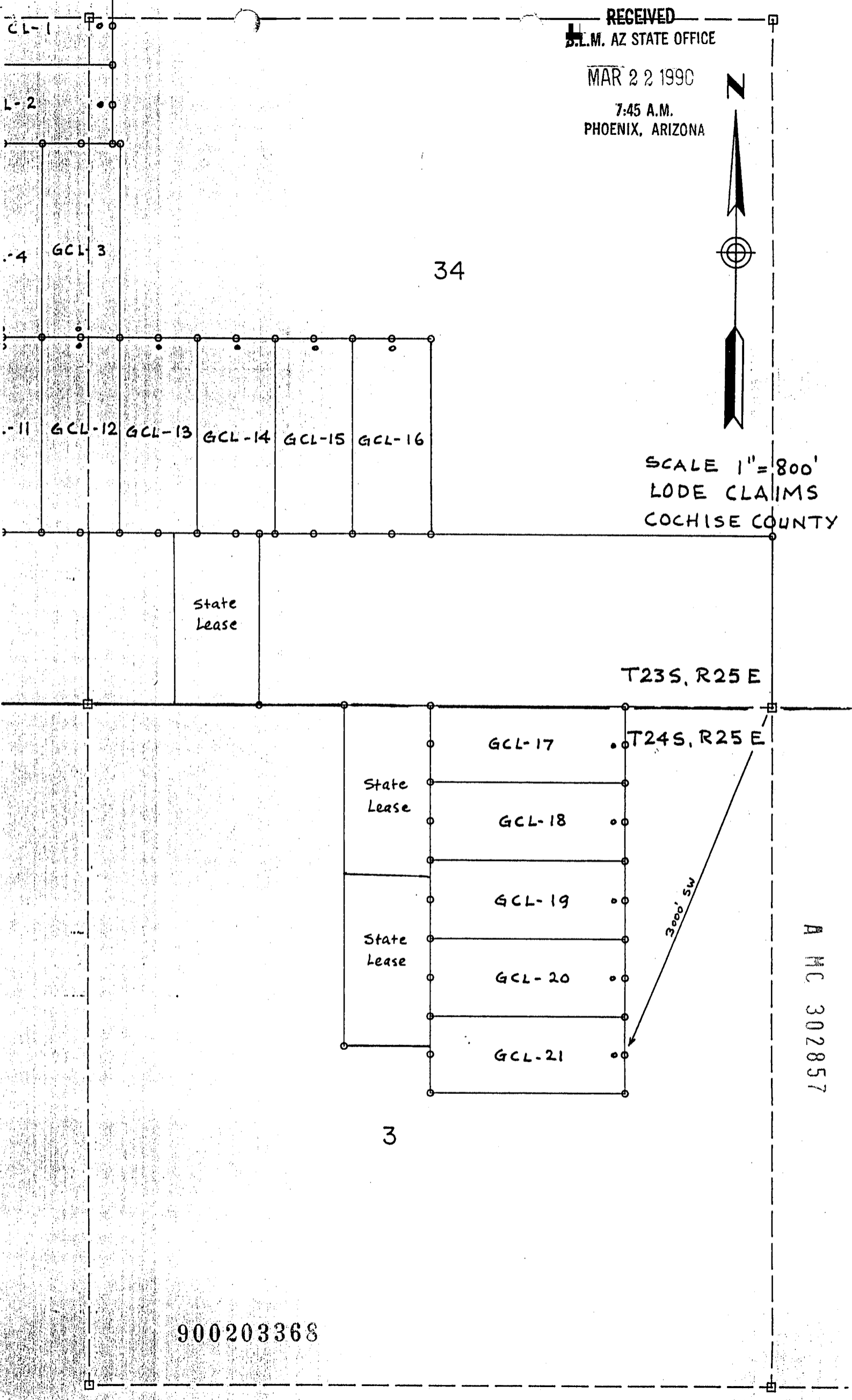
RECEIVED
D.L.M. AZ STATE OFFICE

MAR 22 1990

7:45 A.M.
PHOENIX, ARIZONA



SCALE 1" = 800'
LODE CLAIMS
COCHISE COUNTY



900203368

A MC 302857